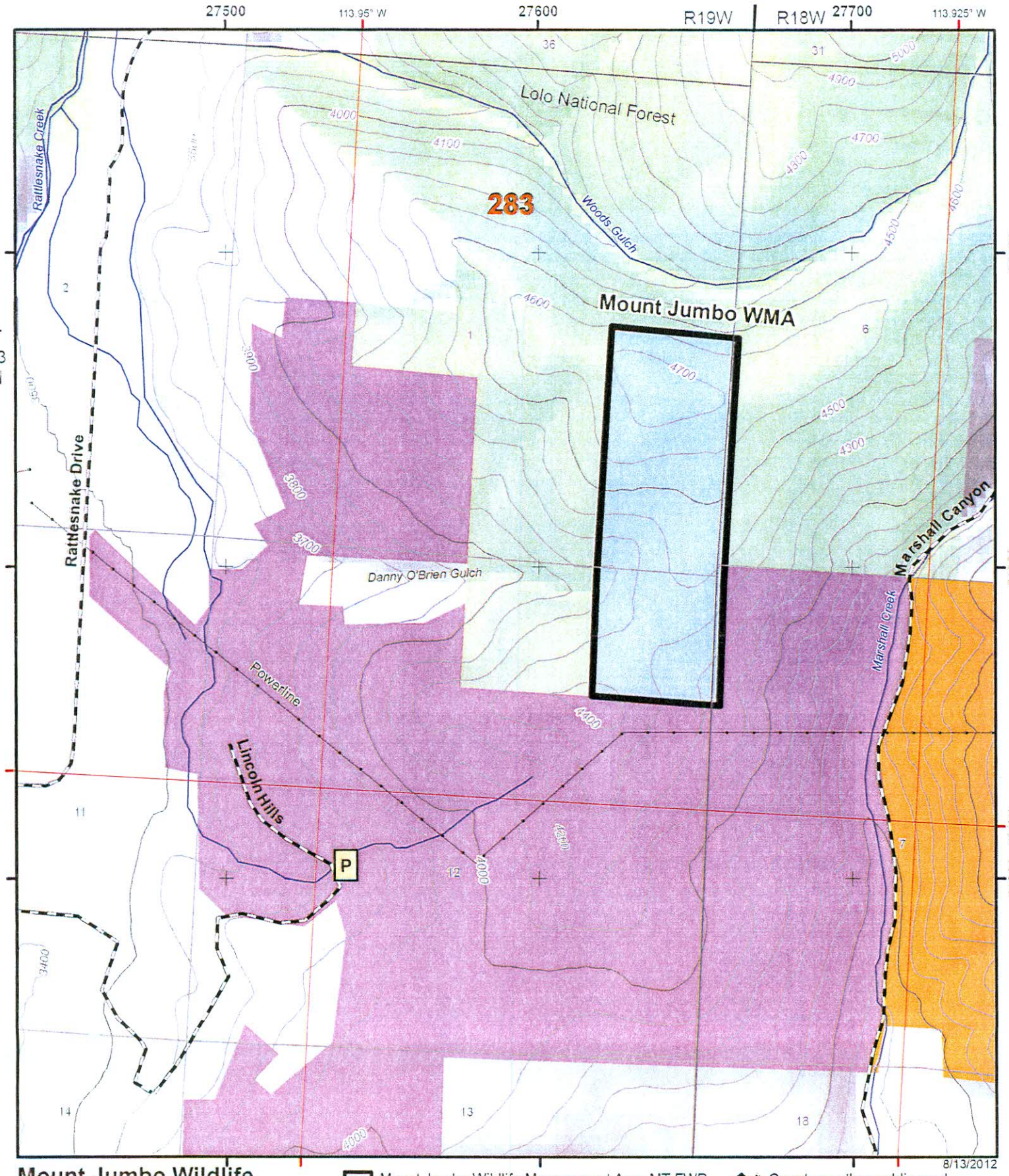

Mount Jumbo Wildlife Management Area

Disclaimer - This map is not intended to depict property ownership outside of the Wildlife Management Area. Contact the appropriate land management agency for information on public land ownership and travel guidelines.

Montana Fish, Wildlife & Parks

0 0.125 0.25 0.5 Miles

- Mount Jumbo Wildlife Management Area MT FWP
- Private
- US Forest Service
- City of Missoula
- The Nature Conservancy (TNC)
- 283 Deer/Elk Hunting District Boundary
- County or other public road
- P Parking Area

R1 R2 R3 R4 R5 R6 R7

UTM NAD83 ZONE 12T LAT/LONG NAD 1983 STATEPLANE MONTANA FIPS 2500

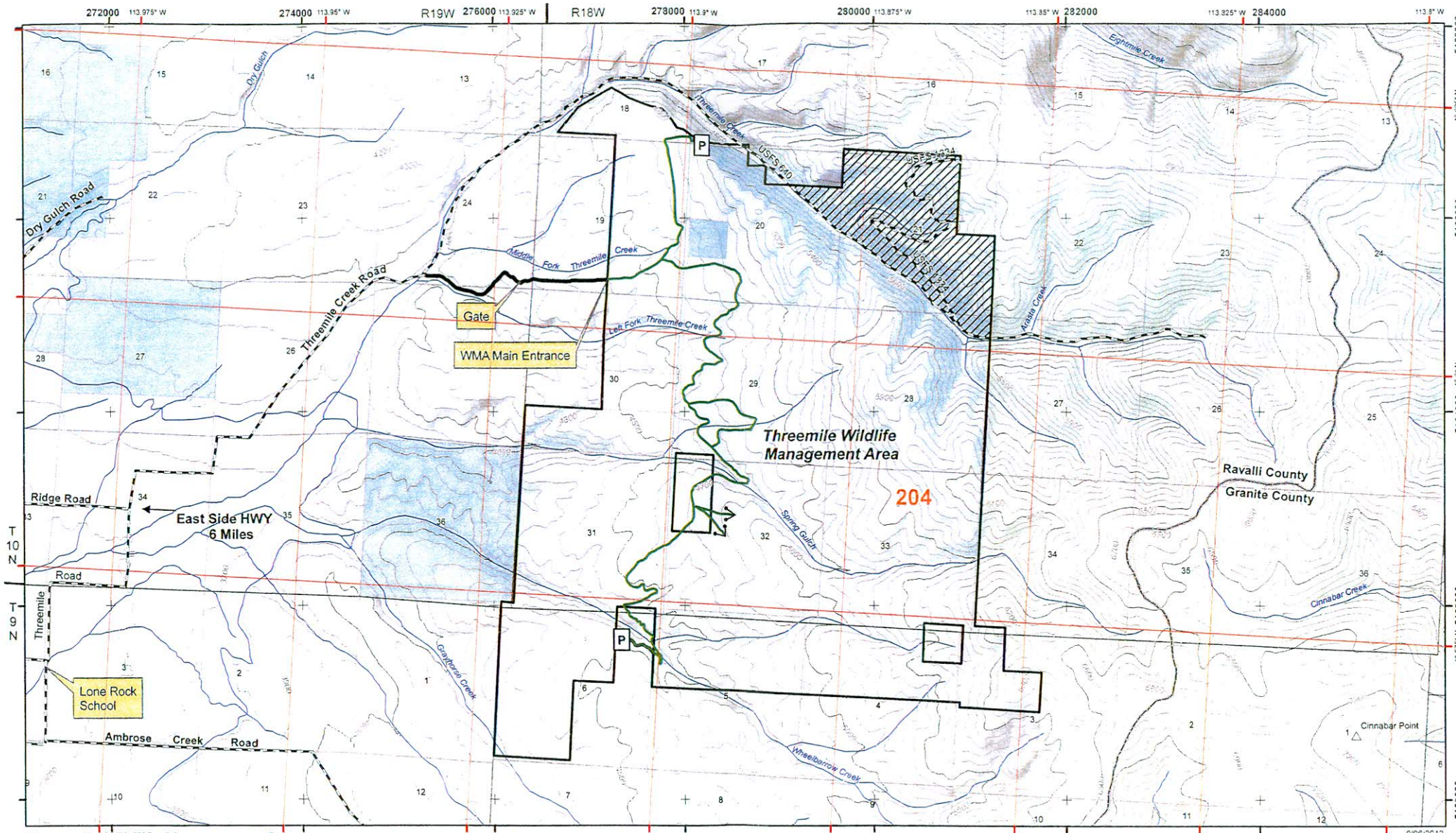

Threemile Wildlife Management Area

Disclaimer - This map is not intended to depict property ownership outside of the Wildlife Management Area. Contact the appropriate land management agency for information on public land ownership and travel guidelines.

Montana Fish, Wildlife & Parks

1:36,000

UTM_NAD83_ZONE_12T LAT/LONG_NAD_1983_STATEPLANE_MONTANA_FIPS_2500

9/06/2012

- Threemile Wildlife Management Area MT FWP
- Area open year-round for access; see accompanying rules and regulations
- MT DNRC
- US Forest Service
- Private
- County or other public road
- Open at Noon on May 15th through November 30th (or through the last day of general deer/elk [gun] season, which ever comes last).
- P Parking Area
- 204 Deer/Elk Hunting District Boundary

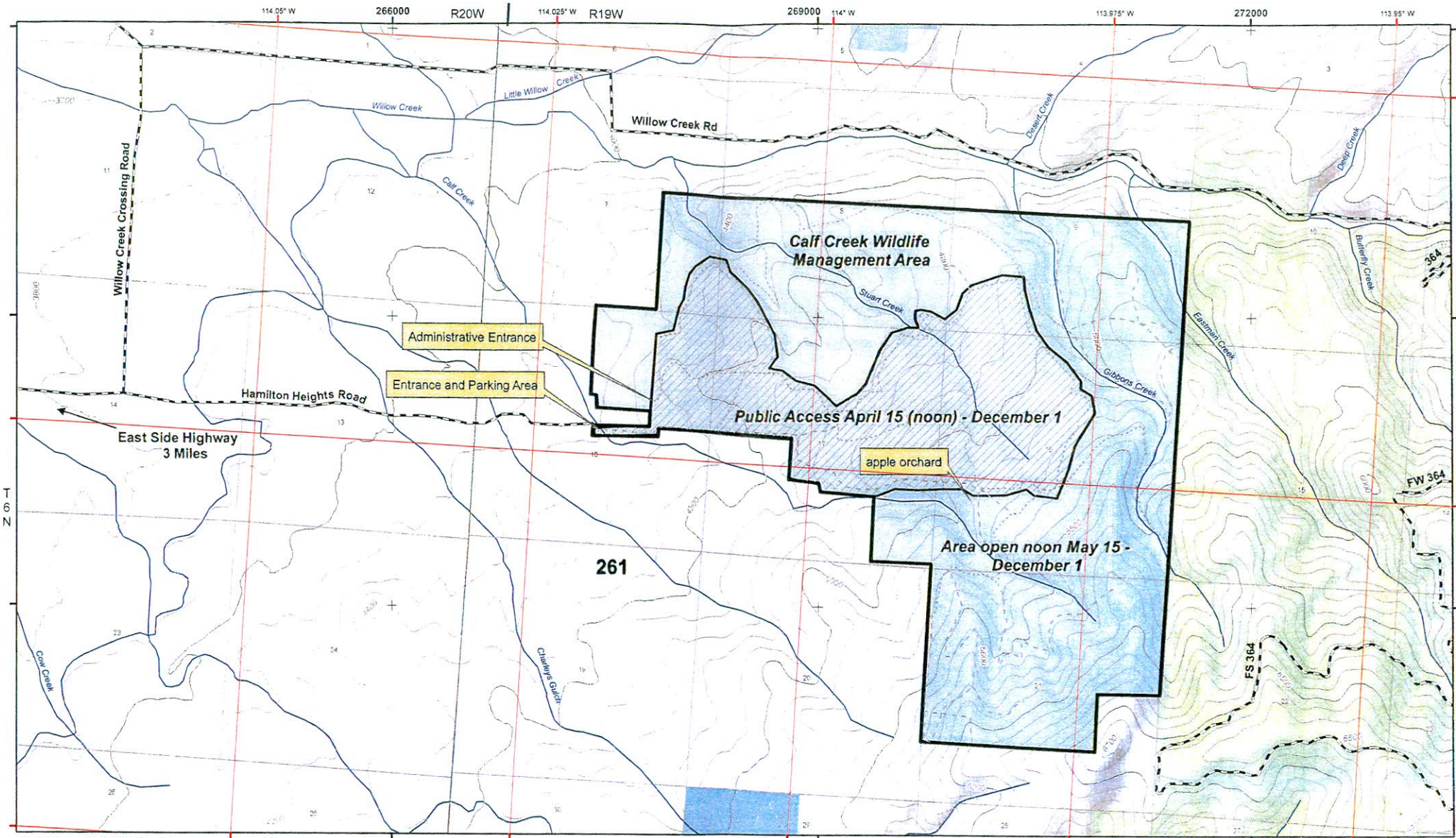

Calf Creek Wildlife Management Area

Disclaimer - This map is not intended to depict property ownership outside of the Wildlife Management Area. Contact the appropriate land management agency for information on public land ownership and travel guidelines.

Montana Fish, Wildlife & Parks

- Calf Creek Wildlife Management Area MT FWP
- Calf Creek WMA early open area (April 15 - May 14)
- MT DNRC
- US Forest Service
- Private
- County or other public road
- Trail open to non-motorized travel
- 261 Deer/Elk Hunting District/Boundary

0 0.25 0.5 1 Miles
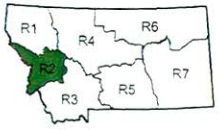
1:24,000 UTM_NAD83_ZONE_12T LAT/LONG_NAD_1983_STATEPLANE_MONTANA_FIPS_2500