STW Excavator FY10
IFB #105010

Attachment A
Vicinity Map

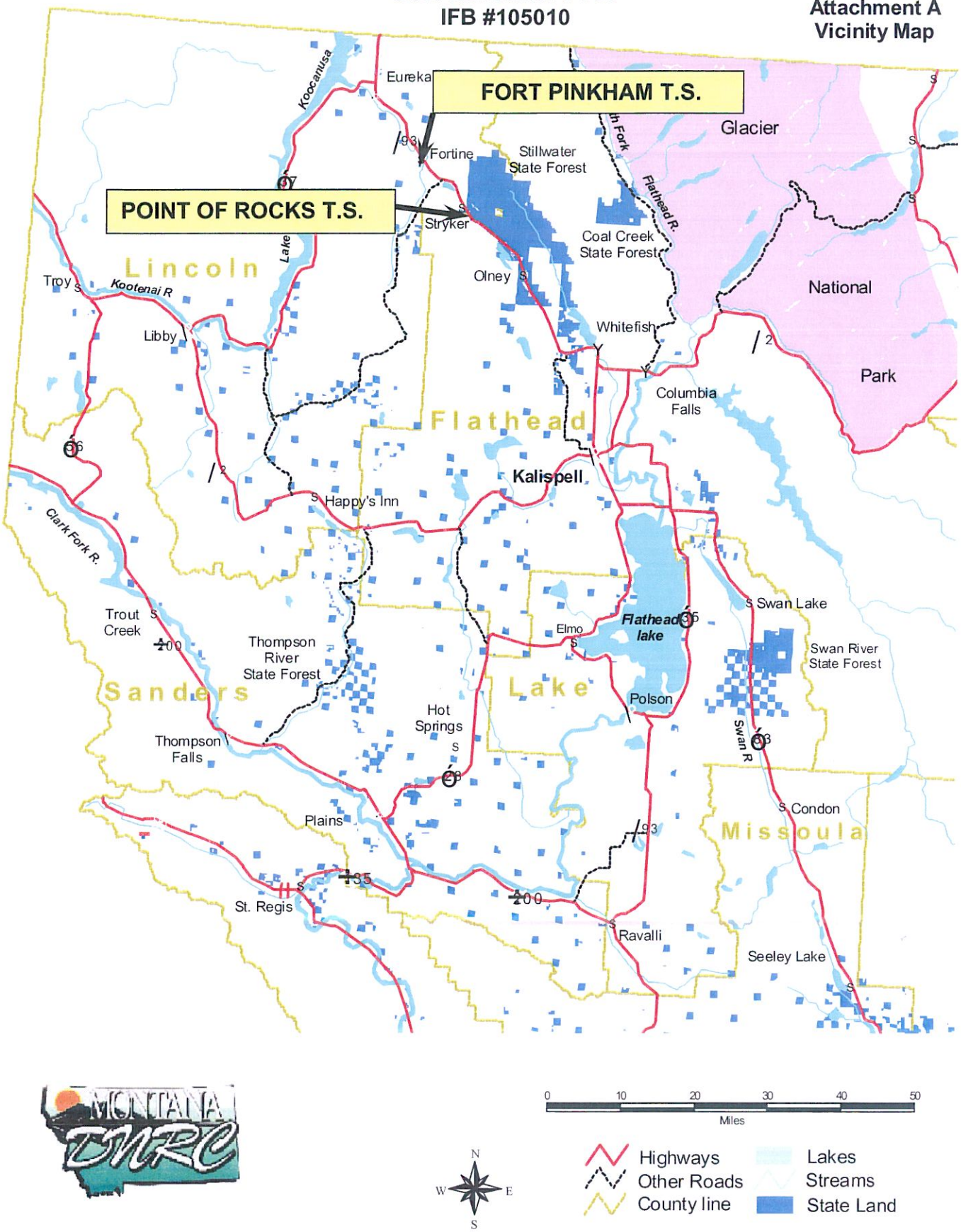

POINT OF ROCKS TIMBER SALE MAP (Southeast Portion)

STW EXCAVATOR FY10
ATTACHMENT B

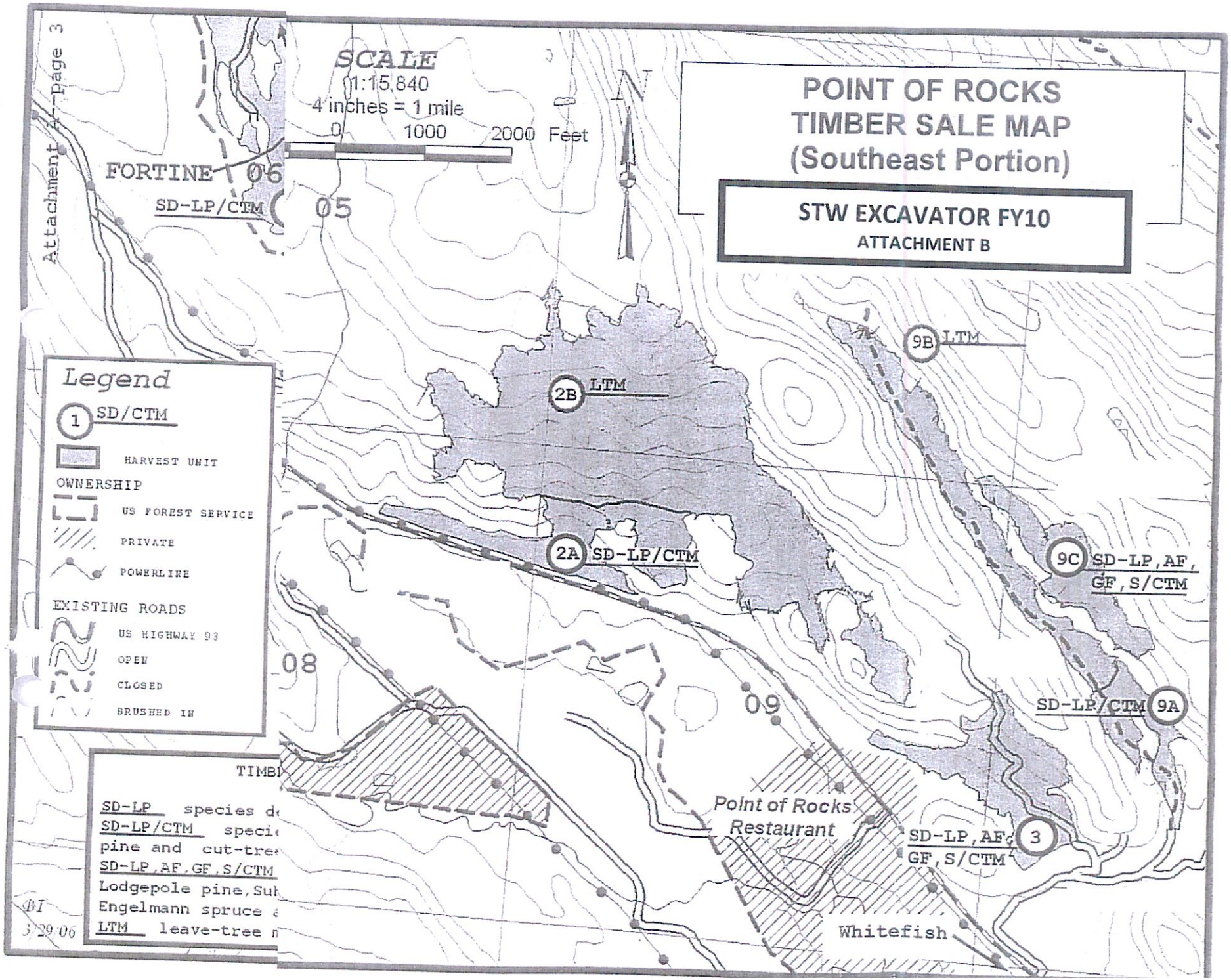

Fort Pinkham Timber Sale Unit Map

Section 36, T35N, R26W

STW EXCAVATOR FY10

ATTACHMENT B

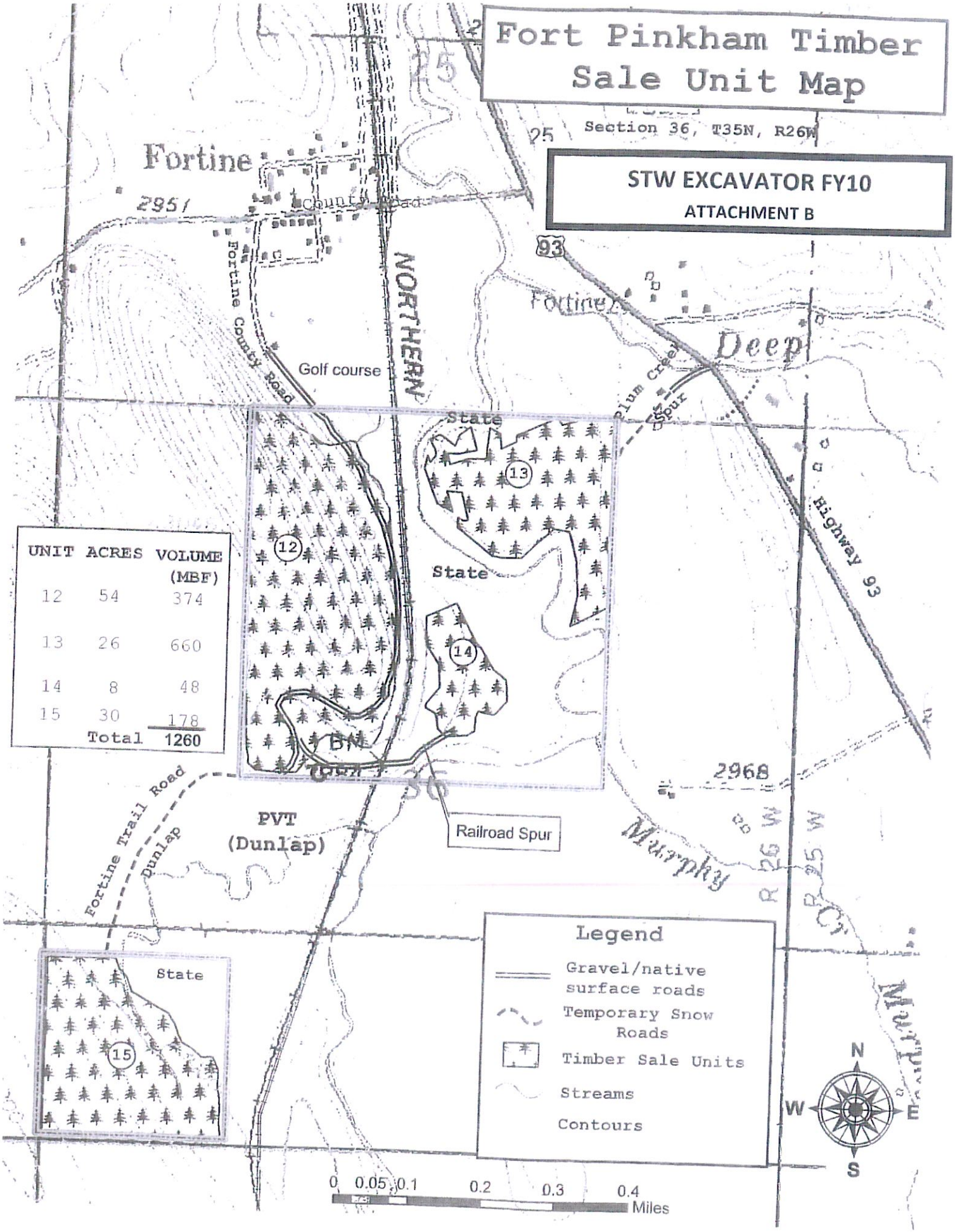

UNIT	ACRES	VOLUME (MBF)
12	54	374
13	26	660
14	8	48
15	30	178
	Total	1260