STEELE POINT SLASHING FY10

Attachment A
Vicinity Map

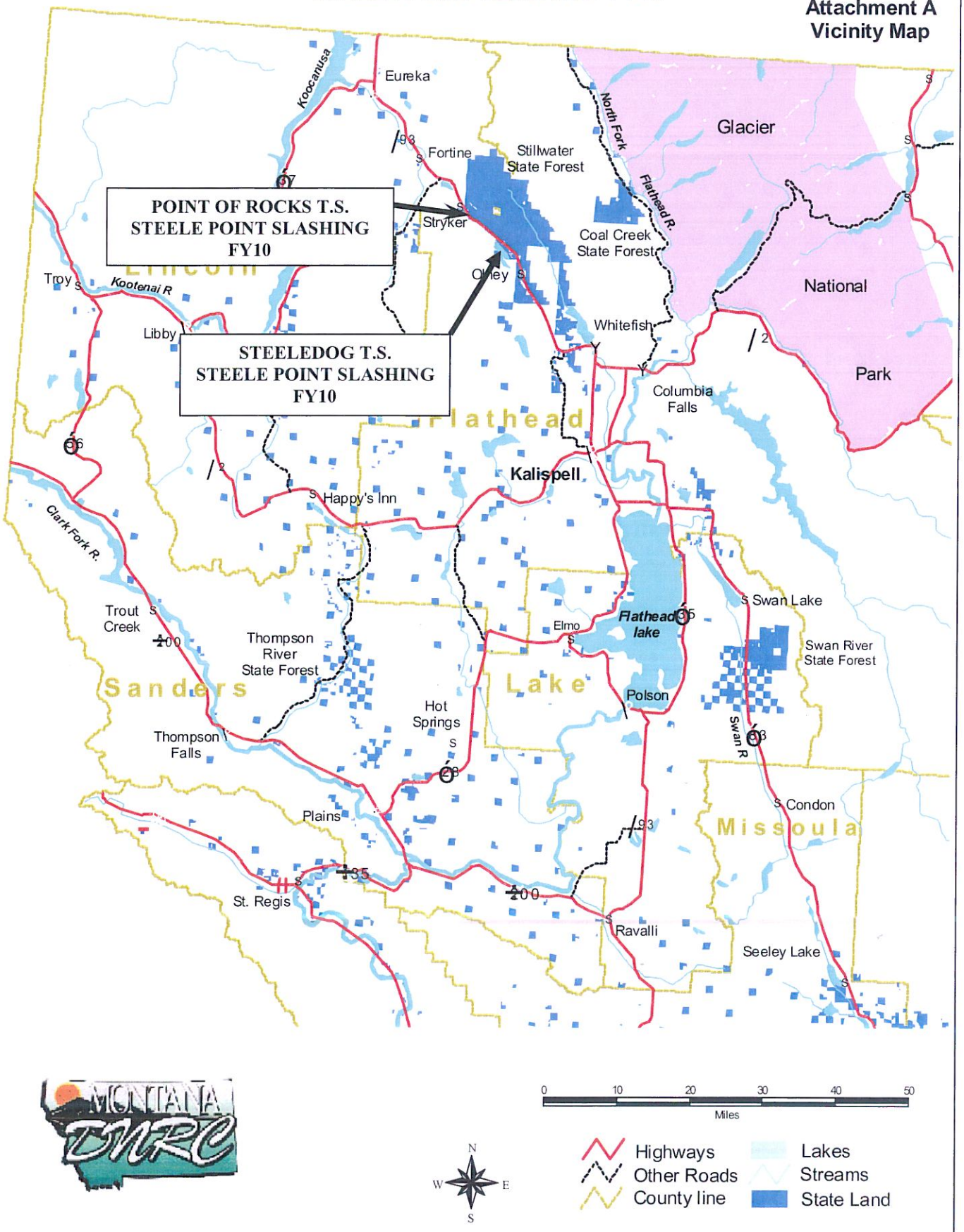

POINT OF ROCKS TIMBER SALE MAP

STEELE POINT SLASHING FY10

ATTACHMENT B

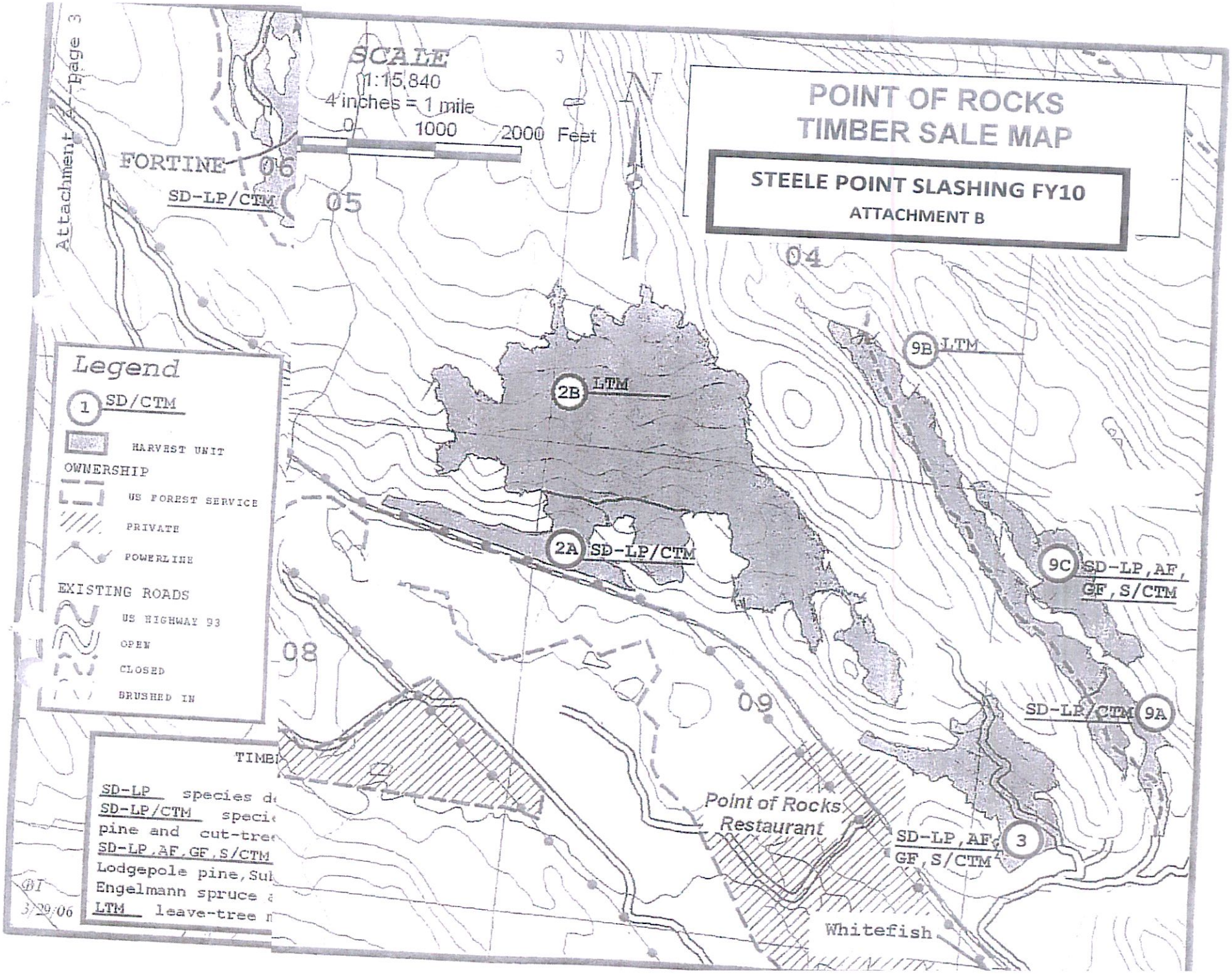

POINT OF ROCKS TIMBER SALE MAP

STEELE POINT SLASHING FY10

ATTACHMENT B

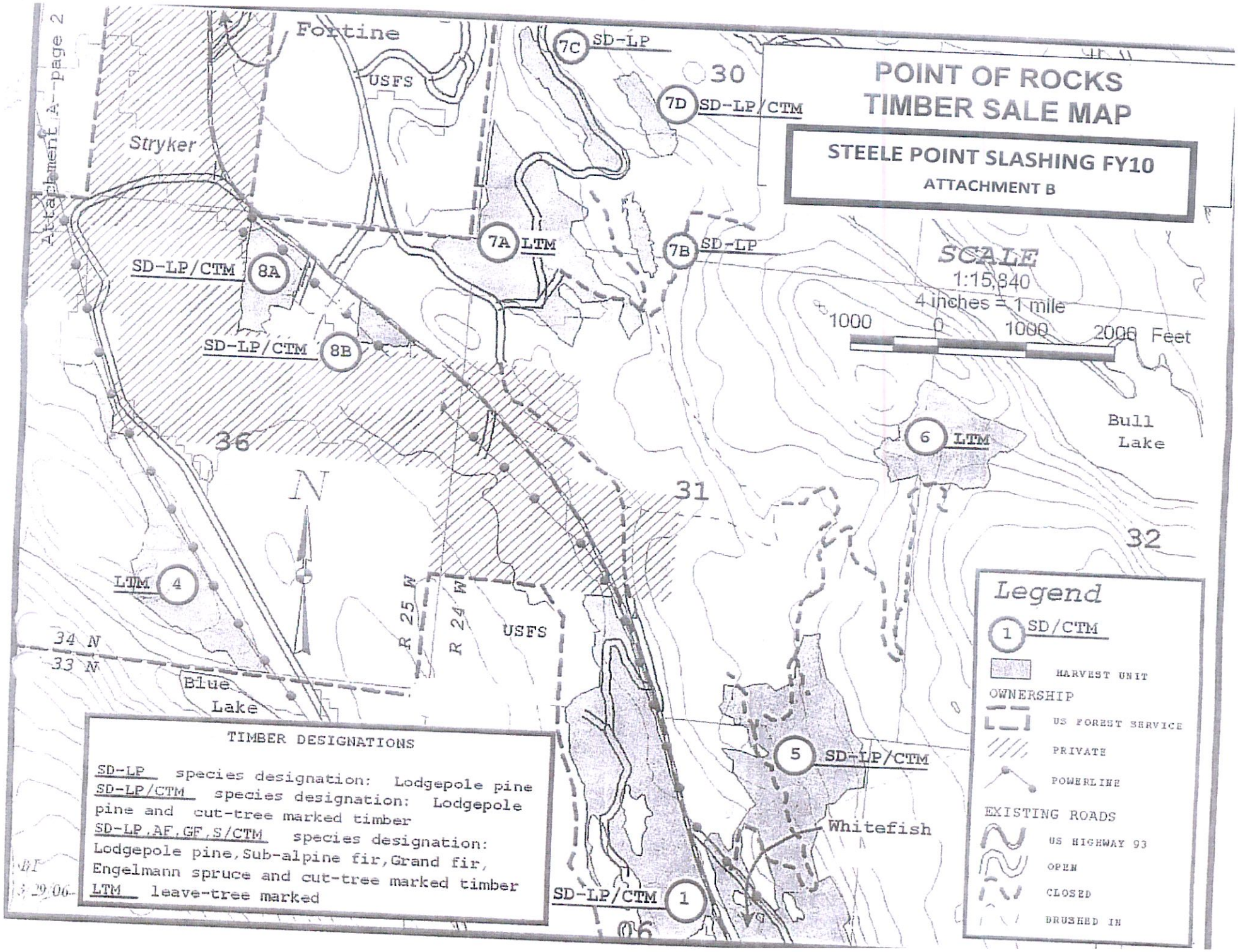

TIMBER DESIGNATIONS

SD-LP species designation: Lodgepole pine
SD-LP/CTM species designation: Lodgepole pine and cut-tree marked timber
SD-LP,AF,GF,S/CTM species designation: Lodgepole pine, Sub-alpine fir, Grand fir, Engelmann spruce and cut-tree marked timber
LTM leave-tree marked

BT
3/29/06

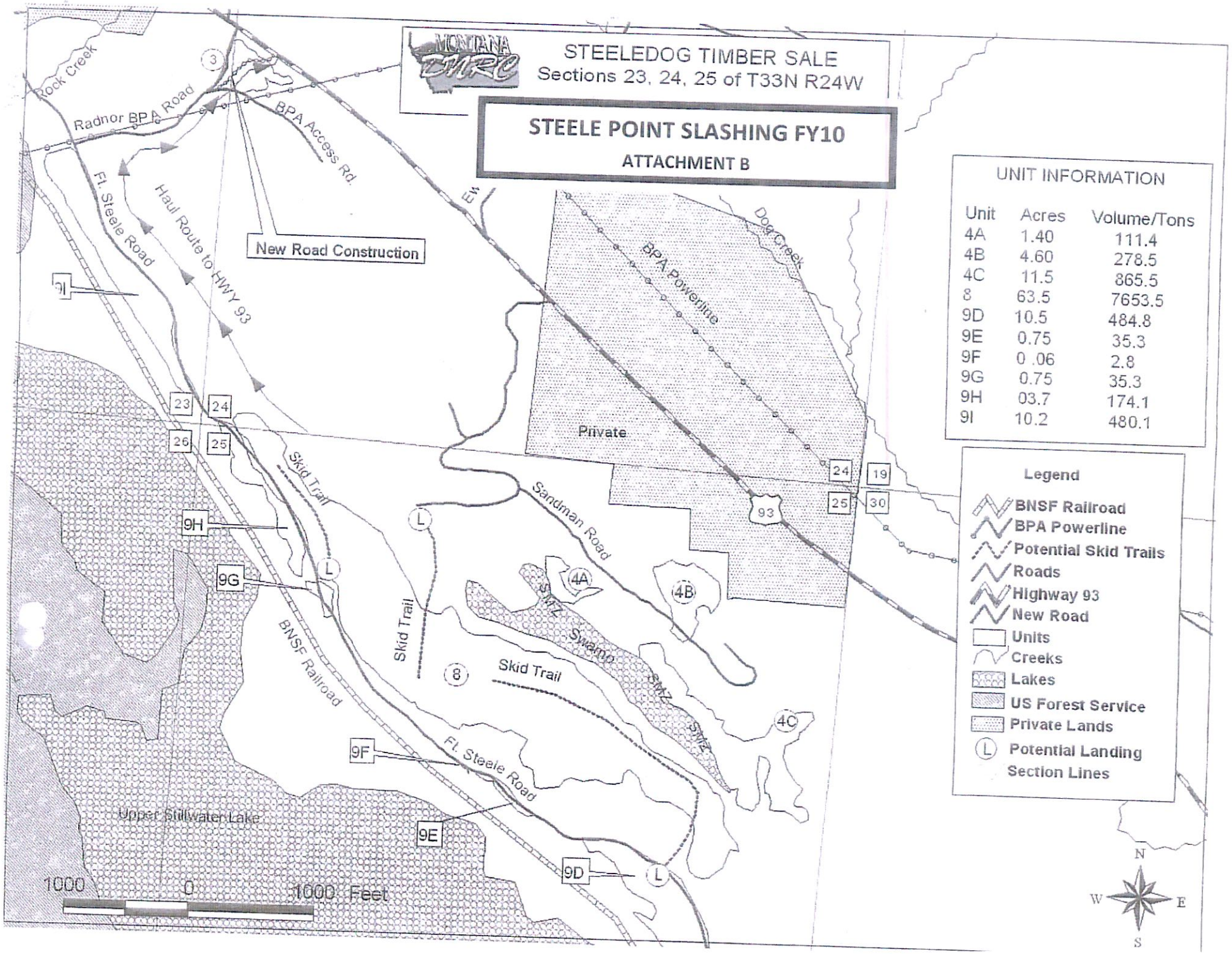
MONTANA DNRC
STEELEDOG TIMBER SALE
Sections 23, 24, 25 of T33N R24W
STEELE POINT SLASHING FY10
ATTACHMENT B
UNIT INFORMATION
Unit Acres Volume/Tons
4A 1.40 111.4
4B 4.60 278.5
4C 11.5 865.5
8 63.5 7653.5
9D 10.5 484.8
9E 0.75 35.3
9F 0 .06 2.8
9G 0.75 35.3
9H 03.7 174.1
9I 10.2 480.1
Legend
BNSF Railroad
BPA Powerline
Potential Skid Trails
Roads
Highway 93
New Road
Units
Creeks
Lakes
US Forest Service
Private Lands
Potential Landing
Section Lines
Rock Creek
Radnor BPA Road
BPA Access Rd.
Fl. Steele Road
Haul Route to HWY 93
New Road Construction
EW
Dog Creek
BPA Powerline
Private
Sandman Road
Skid Trail
Skid Trail
Skid Trail
SMZ
Swamp
SMZ
SMZ
BNSF Railroad
Fl. Steele Road
Upper Stillwater Lake
93
1000 0 1000 Feet
N
W
E
S