Dog Meadow South Timber Sale Unit Map

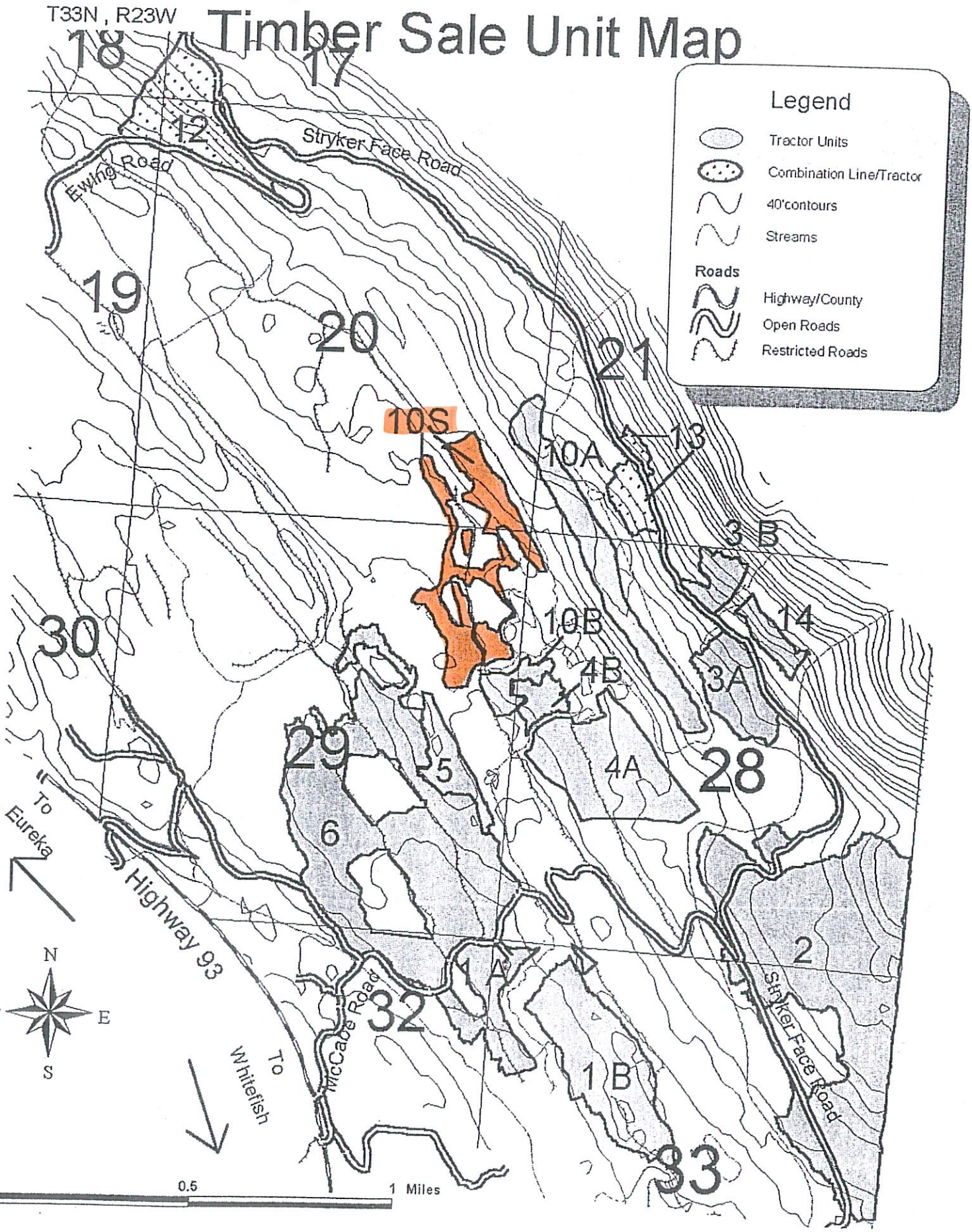

West Fork Timber Sale Harvest Unit Map

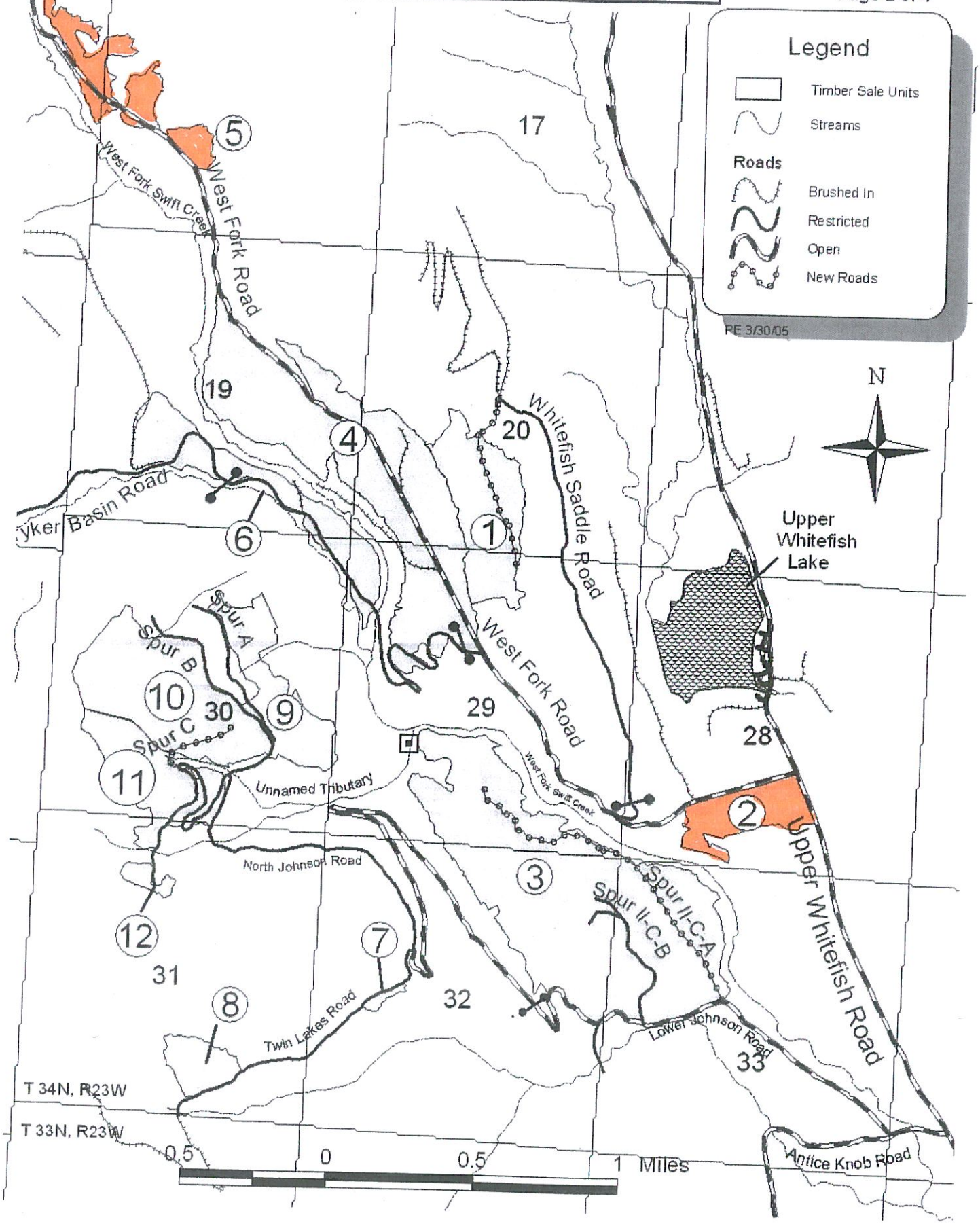

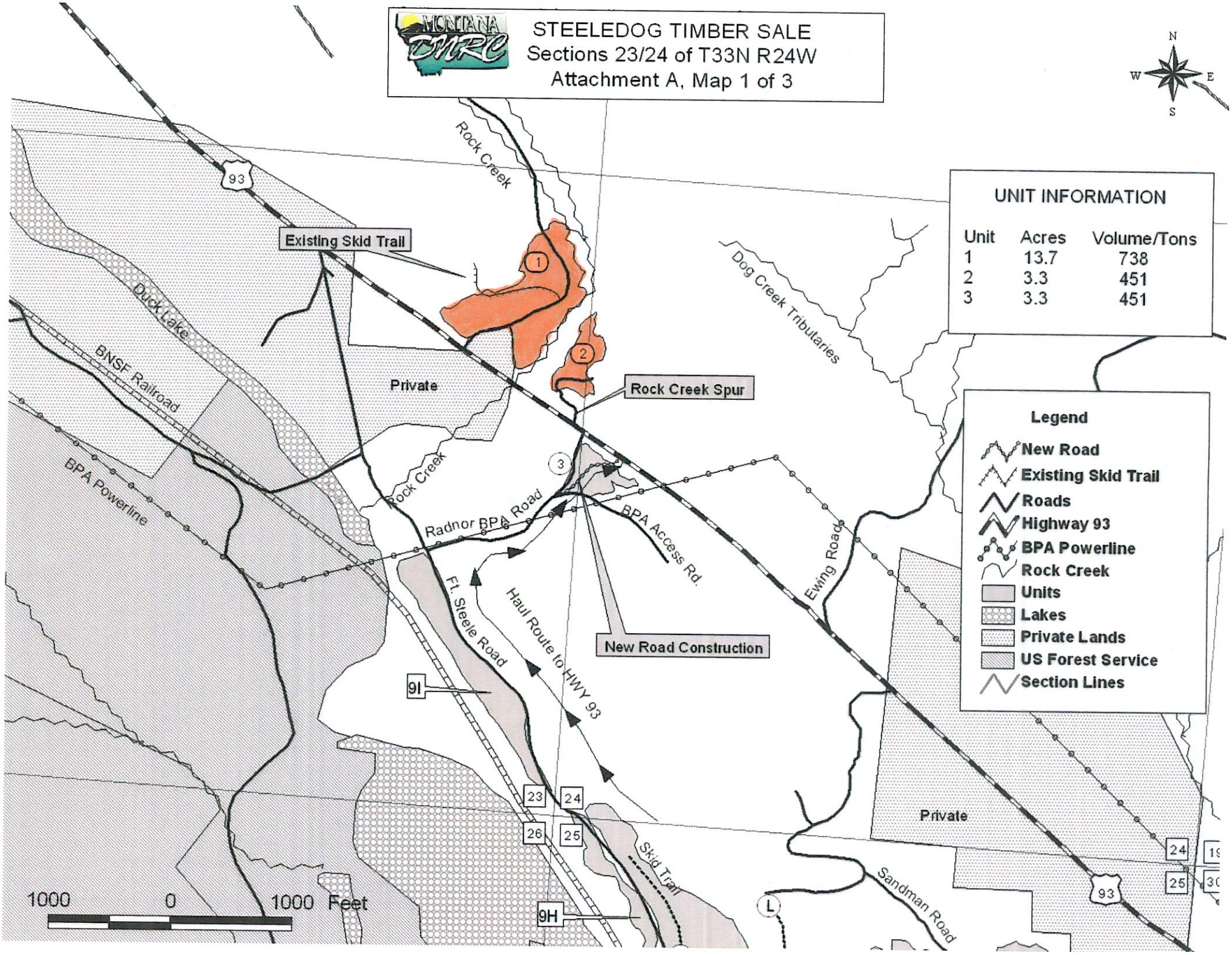
STEELEDOG TIMBER SALE
Sections 23/24 of T33N R24W
Attachment A, Map 1 of 3
MONTANA DNRC
N
W
E
S
UNIT INFORMATION
Unit Acres Volume/Tons
1 13.7 738
2 3.3 451
3 3.3 451
Legend
New Road
Existing Skid Trail
Roads
Highway 93
BPA Powerline
Rock Creek
Units
Lakes
Private Lands
US Forest Service
Section Lines
Rock Creek
Existing Skid Trail
Duck Lake
BNSF Railroad
BPA Powerline
Private
Rock Creek Spur
Dog Creek Tributaries
Rock Creek
Radnor BPA Road
BPA Access Rd.
Ewing Road
Ft. Steele Road
Haul Route to HWY 93
New Road Construction
Skid Trail
Sandman Road
Private
93
9I
9H
23
24
26
25
1000 0 1000 Feet