STILLWATER DOZER FY10
#105020

Attachment A
Vicinity Map

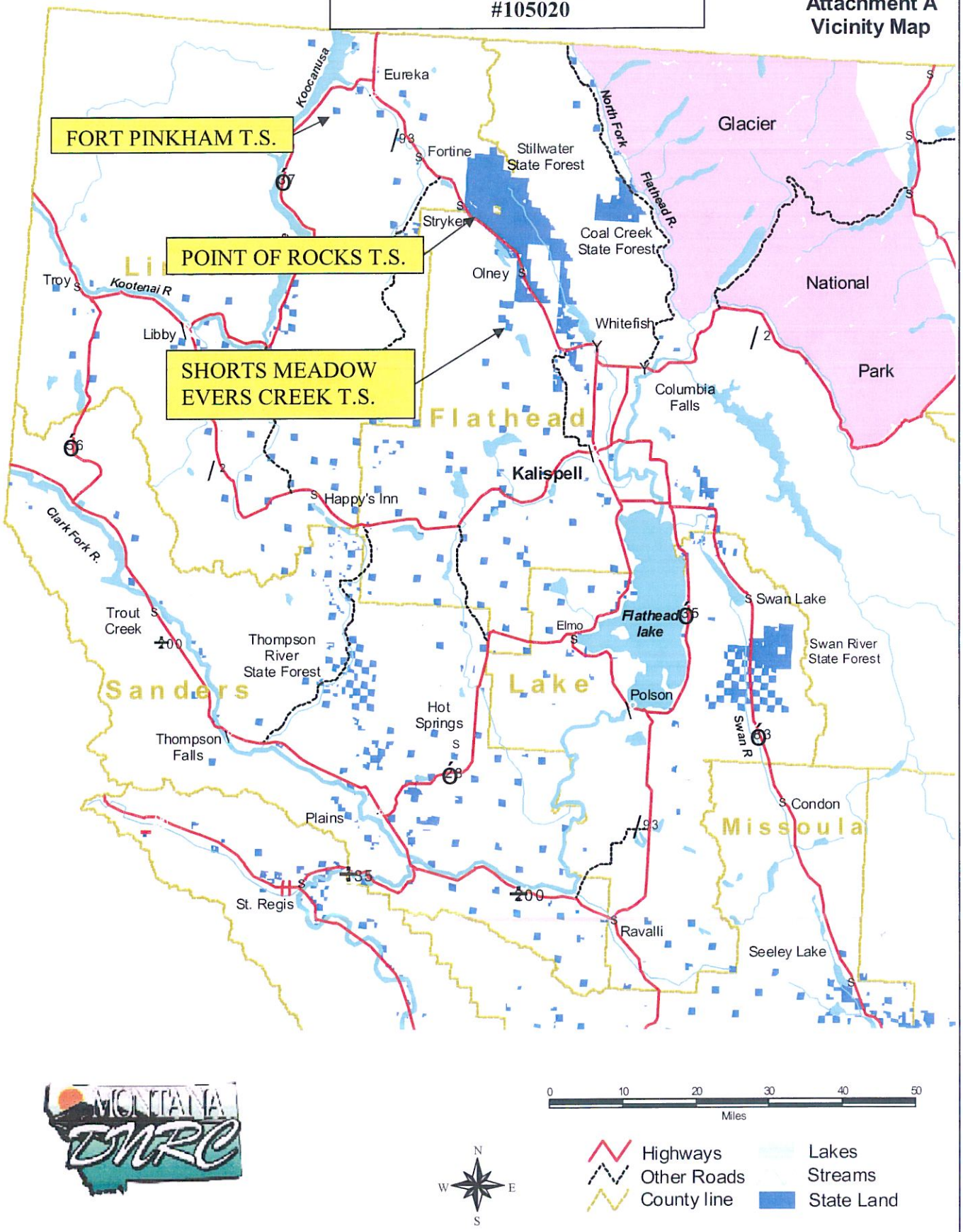

Fort Pinkham Timber Sale: Pinkham Section Unit Map

Sec 36, T36N, R28W

STW DOZER FY10

ATTACHMENT B

UNIT	ACRES	VOLUME (MBF)
1	96	620
2	5	20
3	23	335
4	18	97
5	6	54
6	6	23
7	27	237
8	10	73
9	12	109
10	35	158
11	15	93

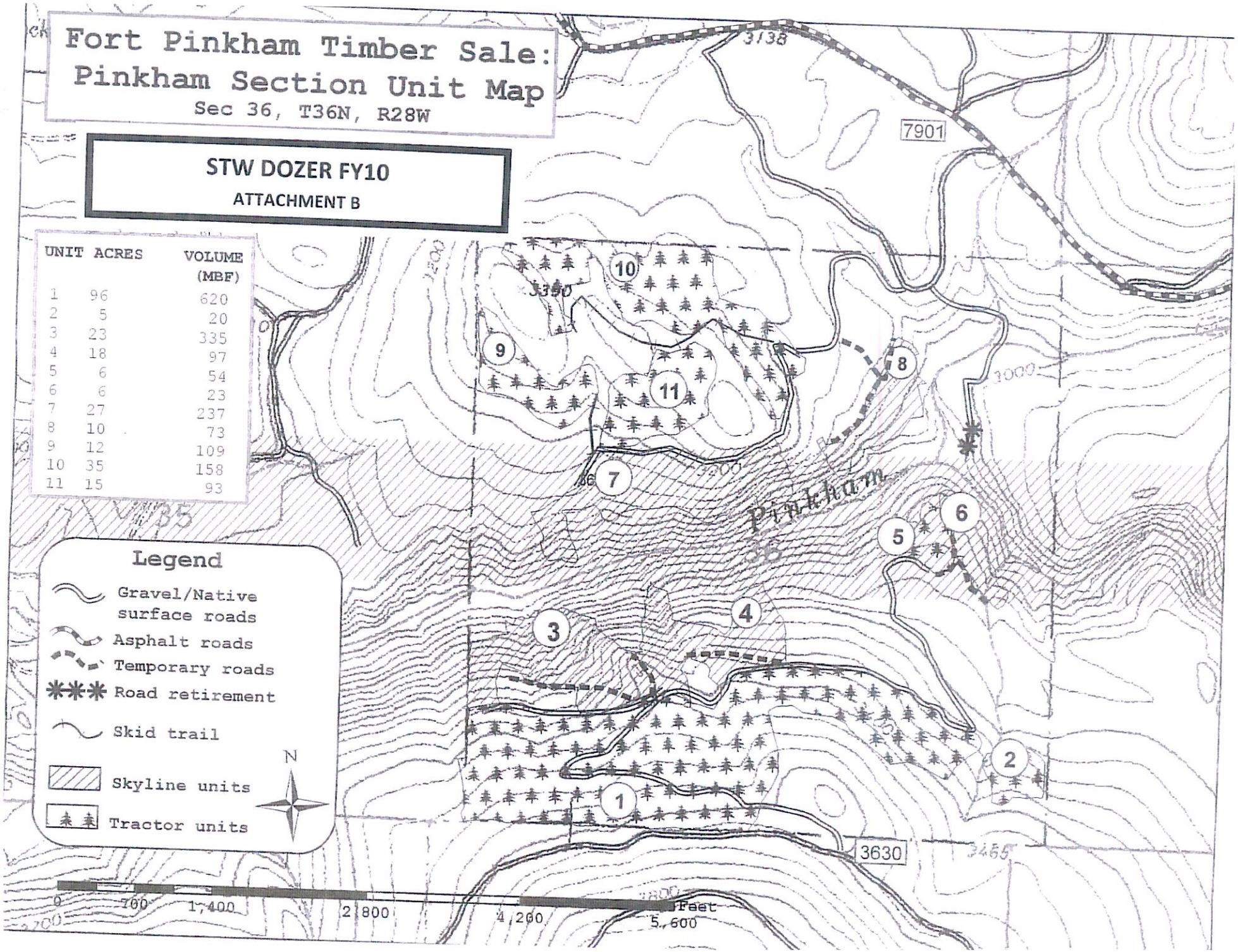

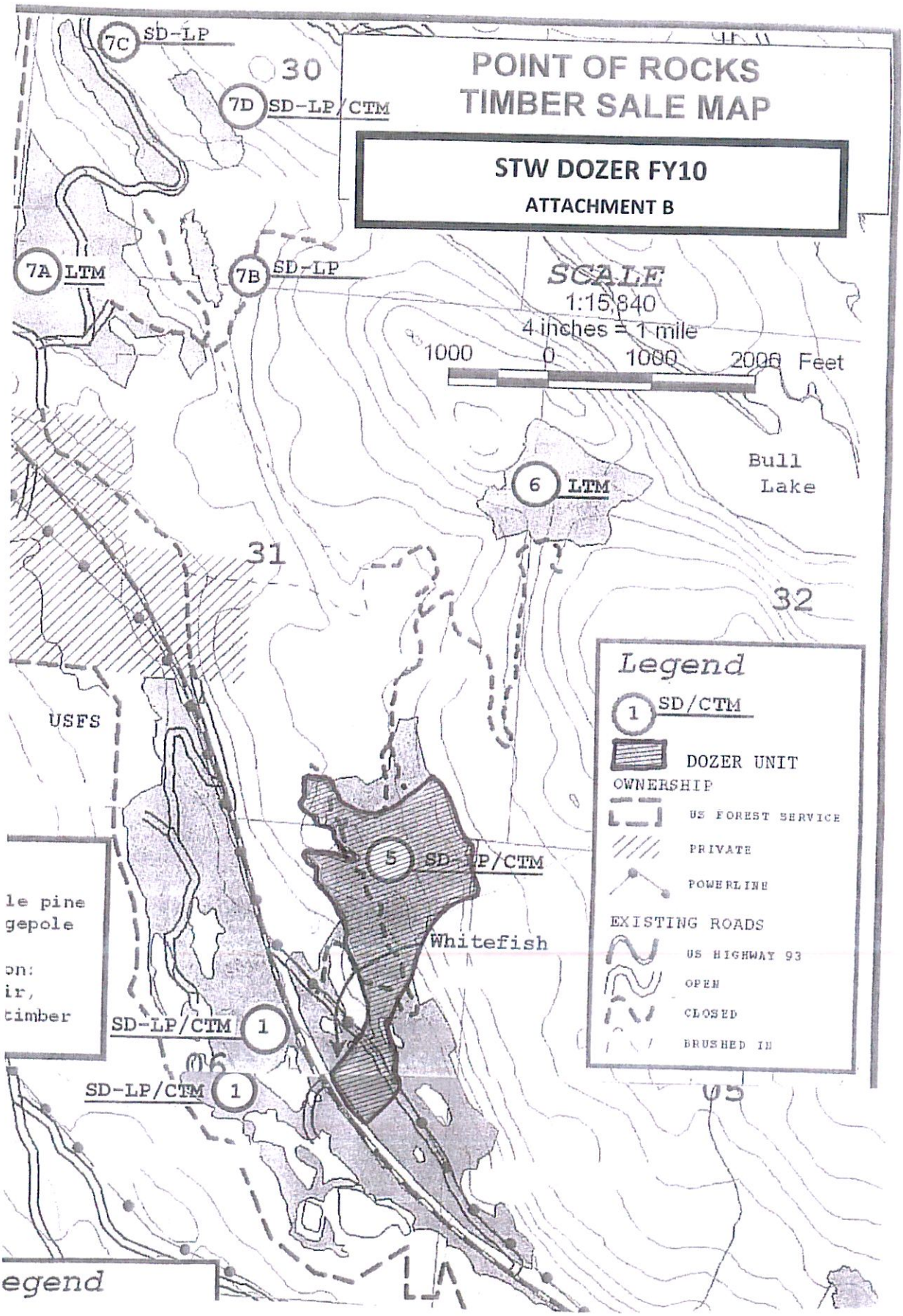
POINT OF ROCKS
TIMBER SALE MAP
STW DOZER FY10
ATTACHMENT B
SCALE
1:15,840
4 inches = 1 mile
1000 0 1000 2000 Feet
7C SD-LP
7D SD-LP/CTM
7A LTM
7B SD-LP
6 LTM
5 SD-LP/CTM
SD-LP/CTM 1
SD-LP/CTM 1
30
31
32
06
05
Bull Lake
Whitefish
USFS
Legend
1 SD/CTM
DOZER UNIT
OWNERSHIP
US FOREST SERVICE
PRIVATE
POWERLINE
EXISTING ROADS
US HIGHWAY 93
OPEN
CLOSED
BRUSHED IN
le pine
gepole
on:
ir,
timber
egend

STW DOZER FY10

ATTACHMENT B

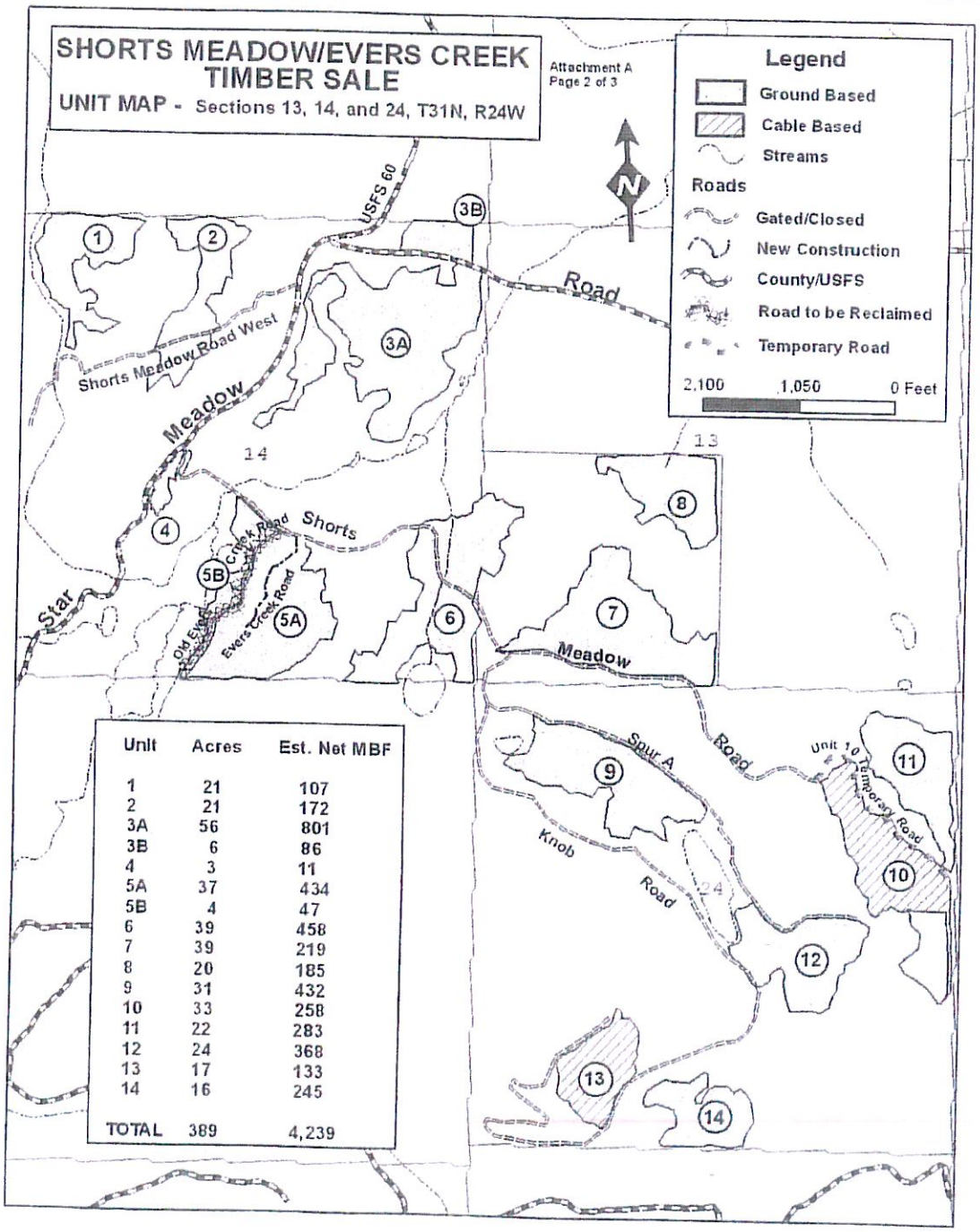

Unit	Acres	Est. Net MBF
1	21	107
2	21	172
3A	56	801
3B	6	86
4	3	11
5A	37	434
5B	4	47
6	39	458
7	39	219
8	20	185
9	31	432
10	33	258
11	22	283
12	24	368
13	17	133
14	16	245
TOTAL	389	4,239