Fire Coordination Meeting

AUGUST 11TH, 2014

Woods Creek Fire

ADMINISTRATIVE BOUNDARIES
DNRC Forestry and Trust Lands Management Divisions

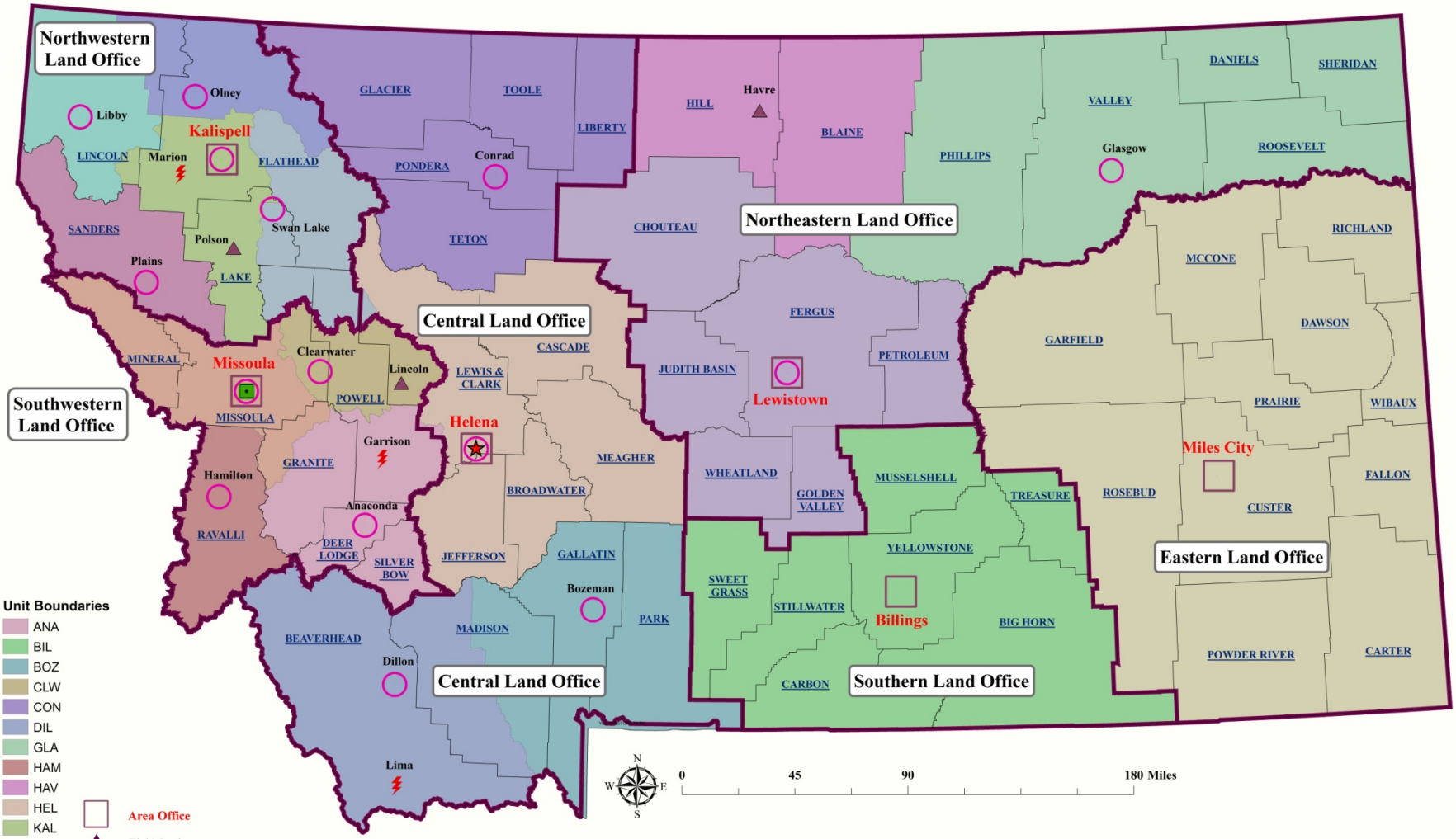

Map produced April 11, 2009.

Observed Fire Danger Class: 10-AUG-14

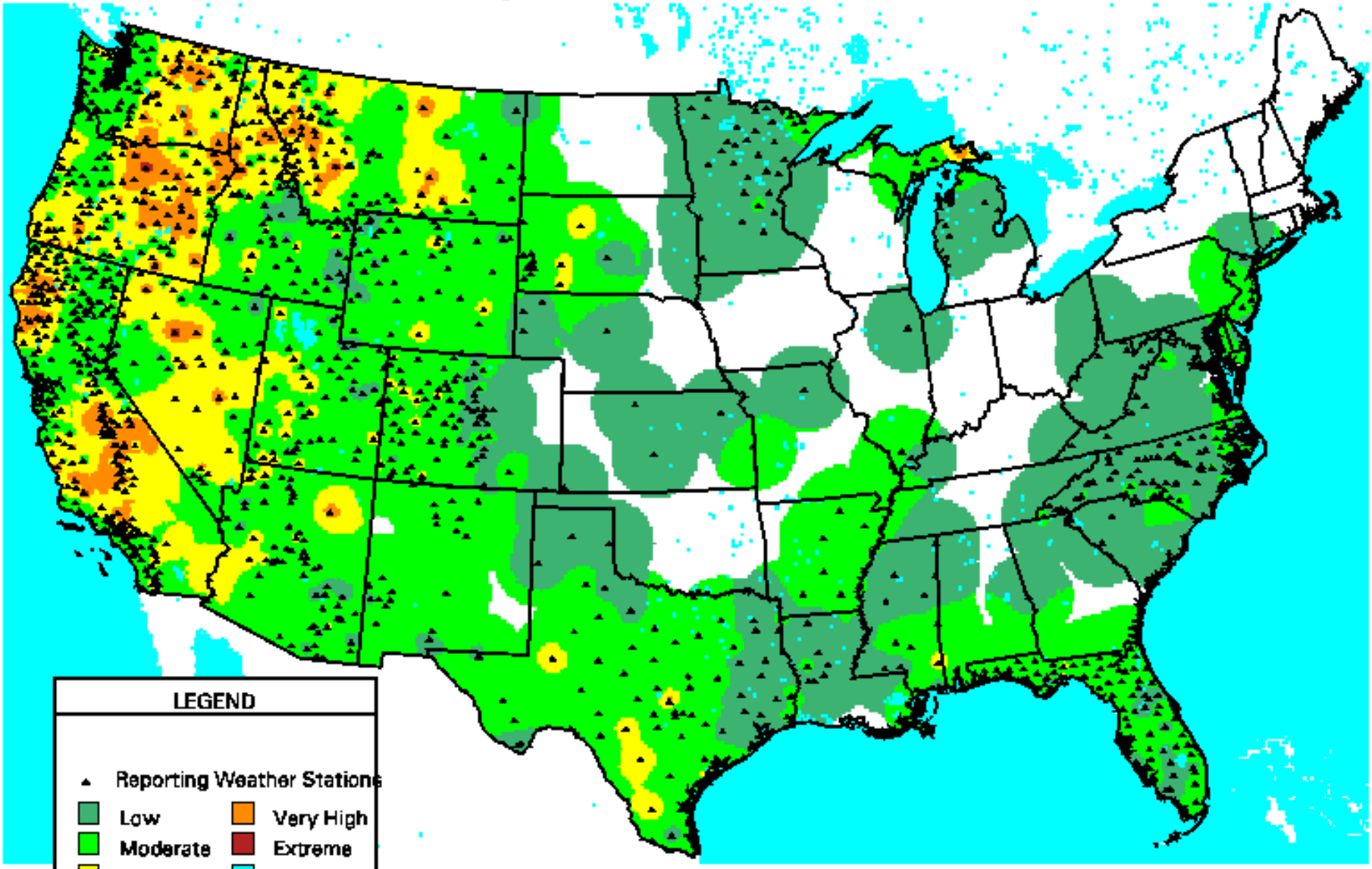

(Inv. Dist.^{2} Interp.)

WFAS-MAPS Graphics FIRE BEHAVIOR RESEARCH MISSOULA, MT

Northern Rockies Observed Fire Danger Class: 10-AUG-14
(Fire Weather Zones)

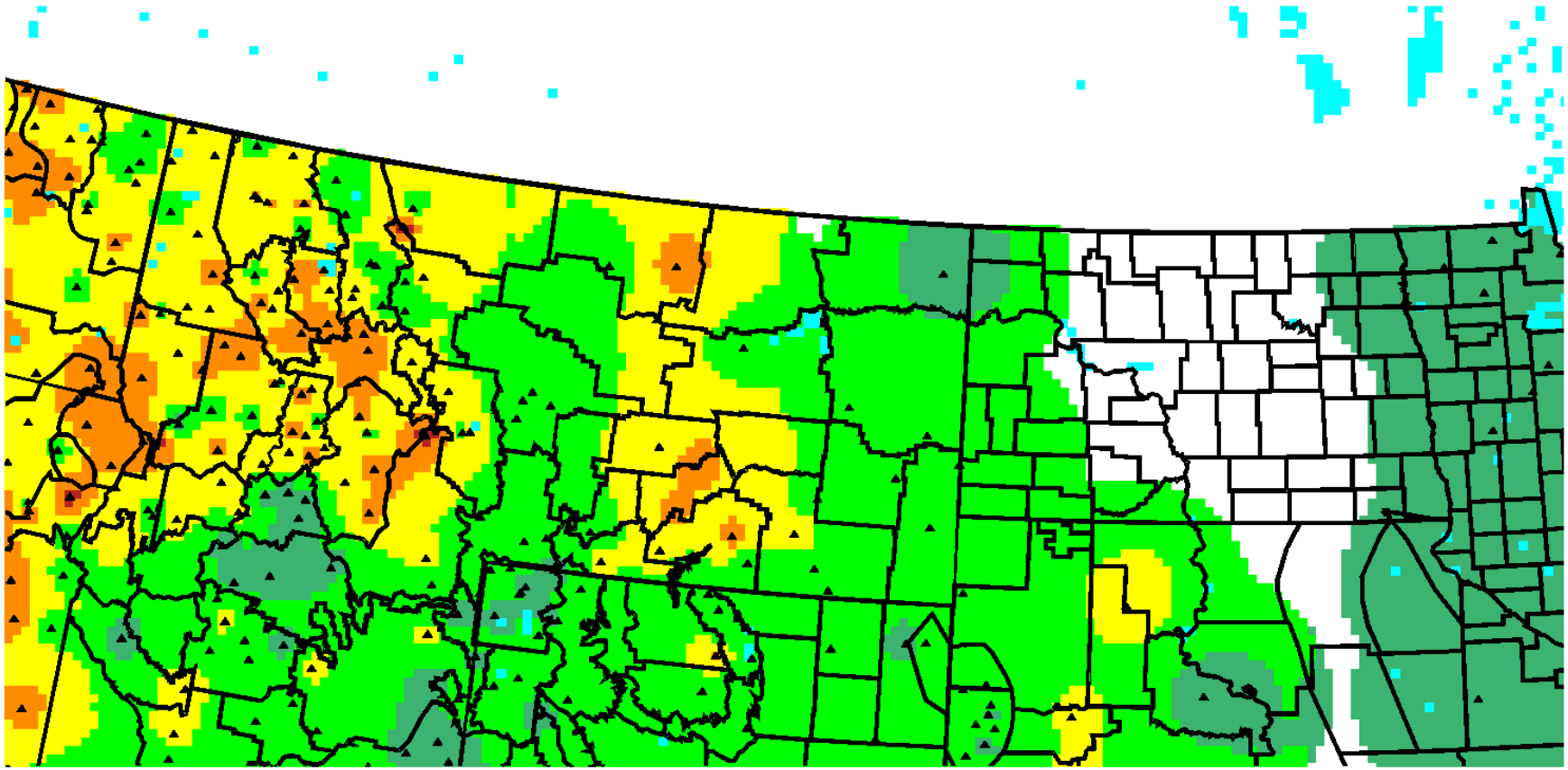

LEGEND	
Low	Extreme
Moderate	Water
High	
Very High	

FireLab
MISSOULA, MONTANA

WFAS-MAPS National Interagency Fire Center

Current Large Incidents

August 11, 2014

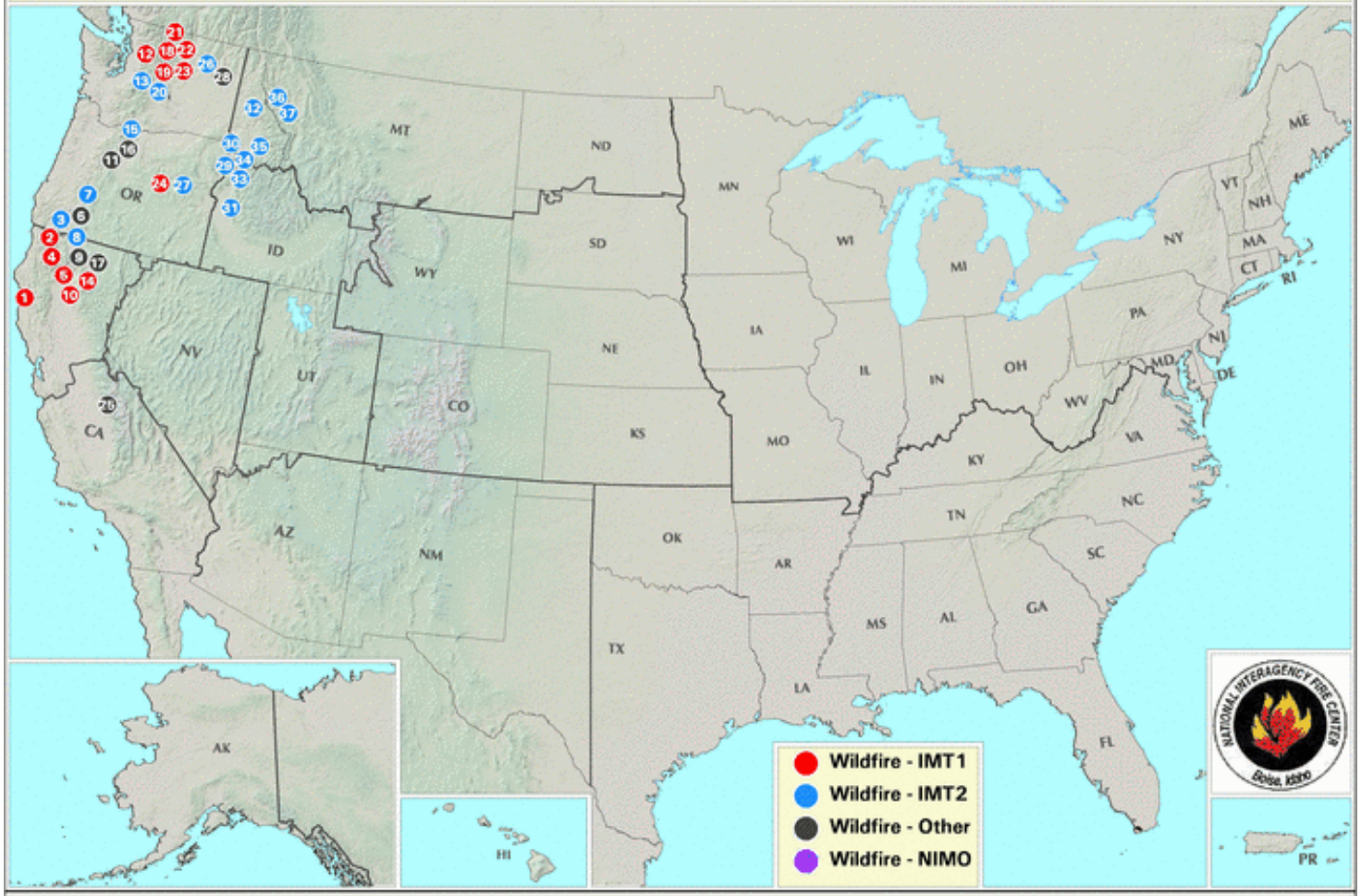

1. LODGE COMPLEX
2. LOG
3. BEAVER COMPLEX
4. JULY COMPLEX
5. COFFEE COMPLEX
6. CAMP CREEK COMPLEX
7. STALEY COMPLEX
8. KNF BEAVER
9. LITTLE DEER
10. EILER
11. BEAR BUTTE 2
12. CHIWAUKUM COMPLEX
13. SOUTH CLE ELUM RIDGE
14. BALD
15. ROWENA
16. NENE CREEK
17. DAY
18. DUNCAN
19. HANSEL CREEK
20. SNAG CANYON
21. UPPER FALLS
22. LITTLE BRIDGE CREEK
23. CARLTON COMPLEX
24. SOUTH FORK COMPLEX
25. FRENCH
26. DEVILS ELBOW COMPLEX
27. BALD SISTERS
28. ENTERPRISE
29. 5 MILE
30. BIG COUGAR
31. TIMBER BUTTE
32. UPPER MICA COMPLEX
33. SOMERS
34. HIGH RANGE
35. JOHNSON BAR
36. THOMPSON RIVER COMPLEX
37. SEEPAY

Northern Rockies Area 7 Day Significant Fire Potential

Issued: Sunday, Aug 10, 2014

Legend

Fuel Dryness

- Moist - Little or no risk for large fires.
- Dry - Low risk of large fires in the absence of a "High Risk" event.
- Very dry - Low/Moderate risk of large fires in the absence of a "High Risk" event.
- Data Unavailable.

High Risk Events

- **W** Wind - Sustained speeds of 20 mph or greater.
- **H** Hot and Dry - Temperatures above normal with humidity 20% or less.
- ⚡ Lightning - LALs of 3 or higher.

Predictive Service Area	Sat Aug 9	Sun Aug 10	Mon Aug 11	Tue Aug 12	Wed Aug 13	Thu Aug 14	Fri Aug 15	Sat Aug 16
NR01 - North ID Panhandle								
NR02 - Northwest Montana			H	⚡				
NR03 - South ID Panhandle			H	⚡				
NR04 - Western Montana			H	⚡				
NR05 - Camas Prairie of Idaho			H	⚡				
NR06 - North Central ID and Bitterroot/Sapphire Mountains			H	⚡				
NR07 - Glacier NP and Wilderness Areas								
NR08 - SW Montana W of Continental Divide								
NR09 - Big Hole-SW Montana E of Continental Divide								
NR10 - Northern Front Range								
NR11 - West Central Montana			H					
NR12 - South Central Montana & Yellowstone NP								
NR13 - Northern Plains & Missouri Breaks								
NR14 - Southern Montana (Big Horn / Powder River)								
NR15 - NE Montana & NW N. Dakota								
NR16 - SE Montana & SW N. Dakota								
NR17 - Northeastern North Dakota								
NR18 - Southeastern North Dakota								

NR02 - Northwestern Montana

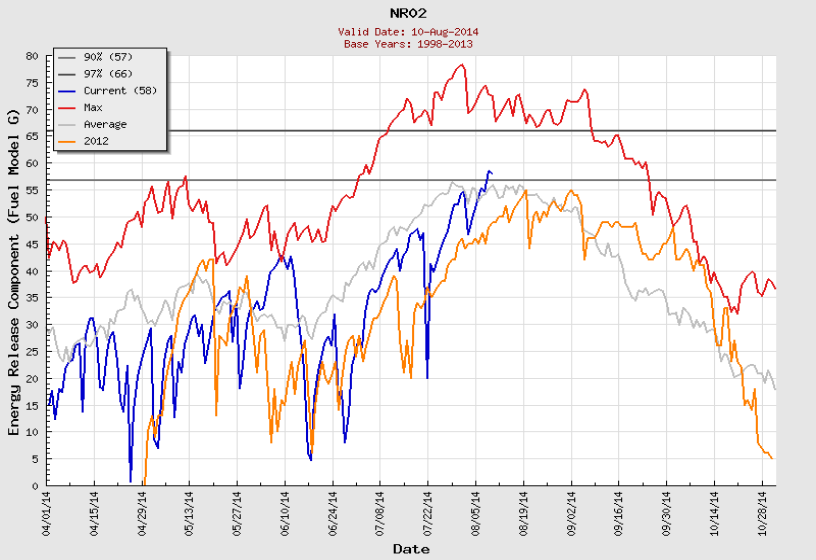

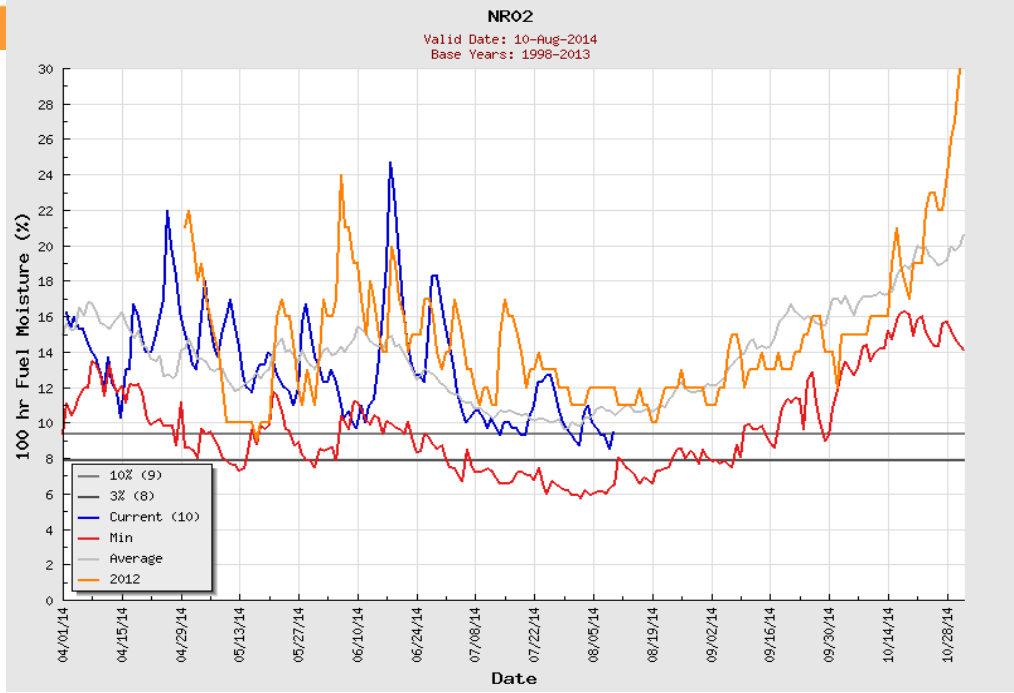

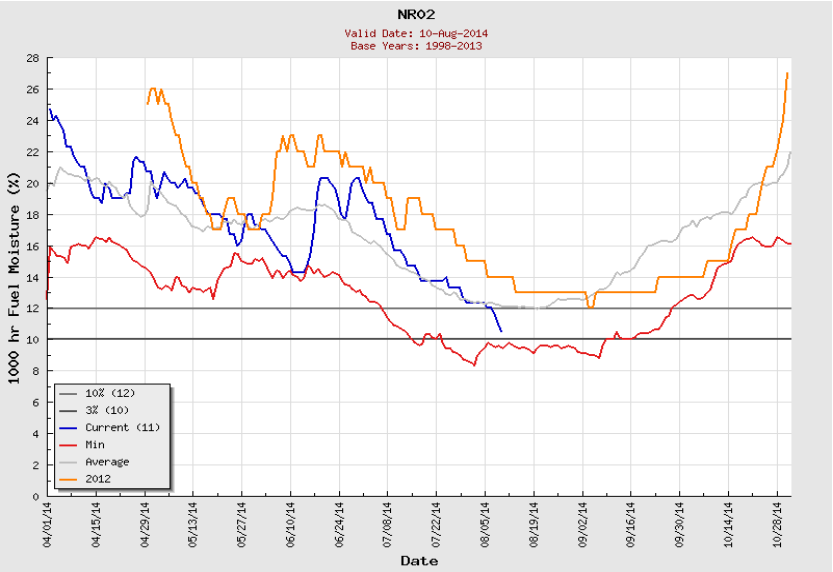

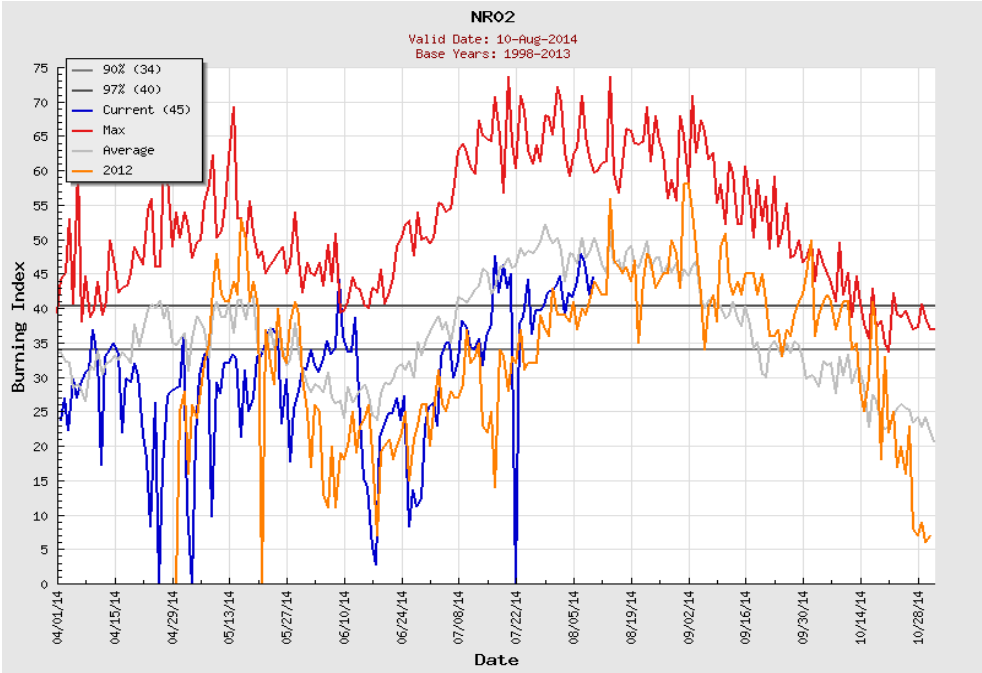

NR04 - Western Montana

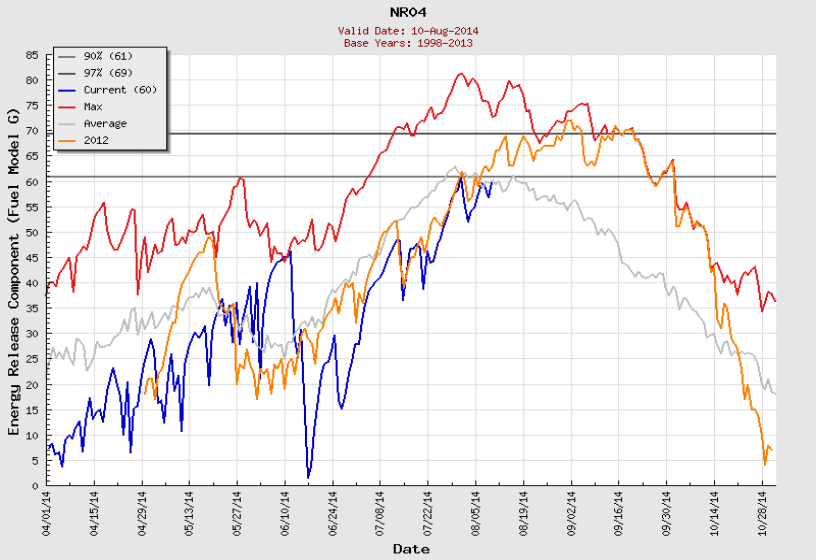

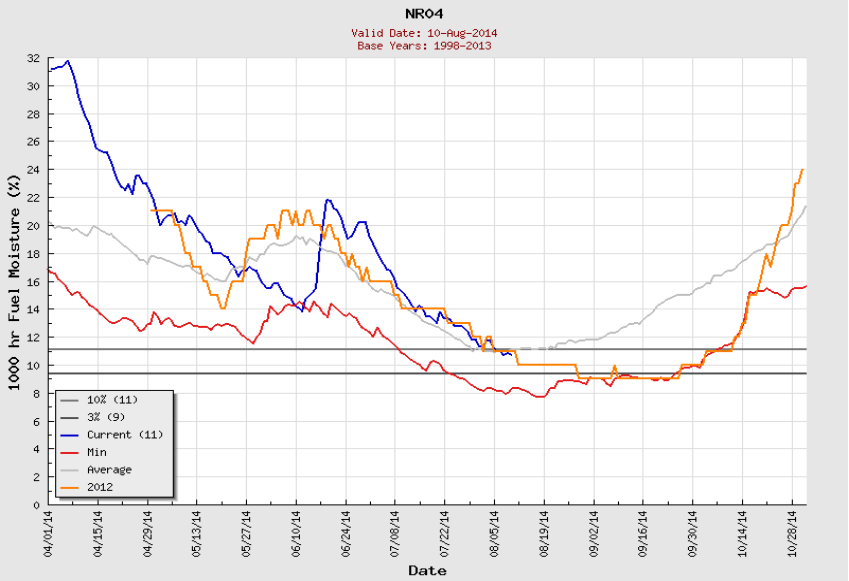

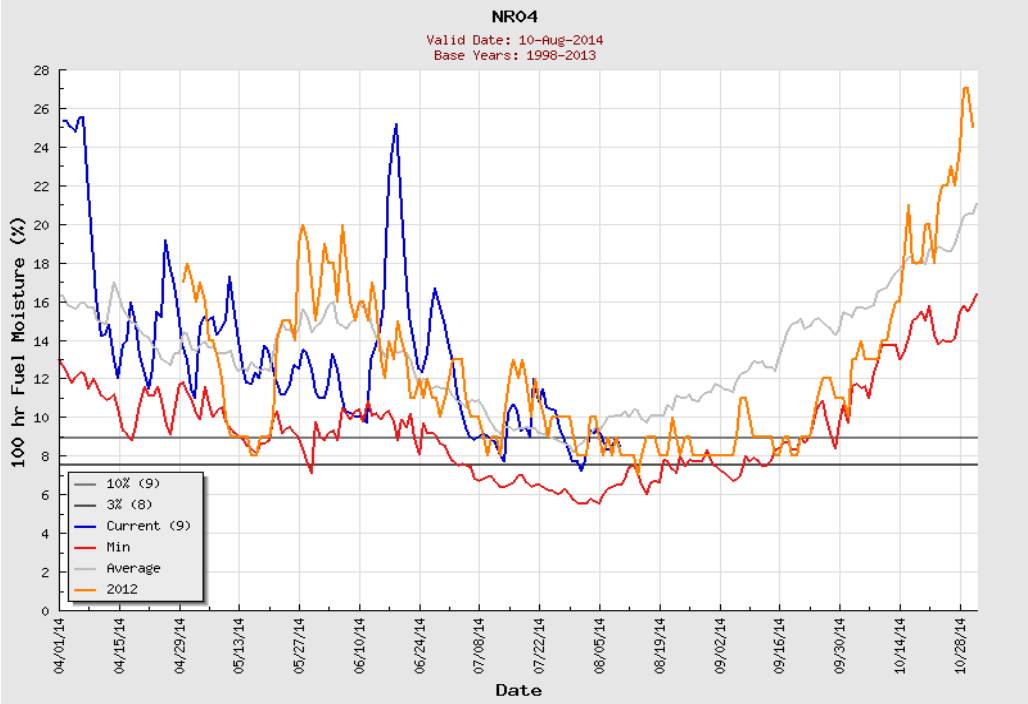

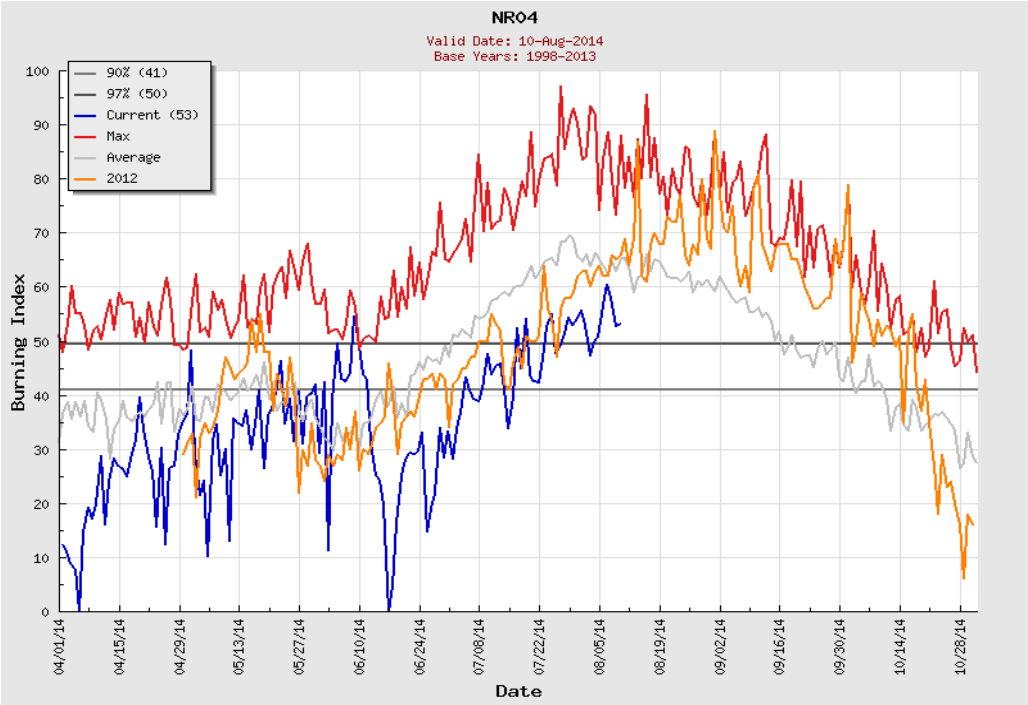

NR06 - North Central Idaho & Bitterroot / Sapphire Mountains

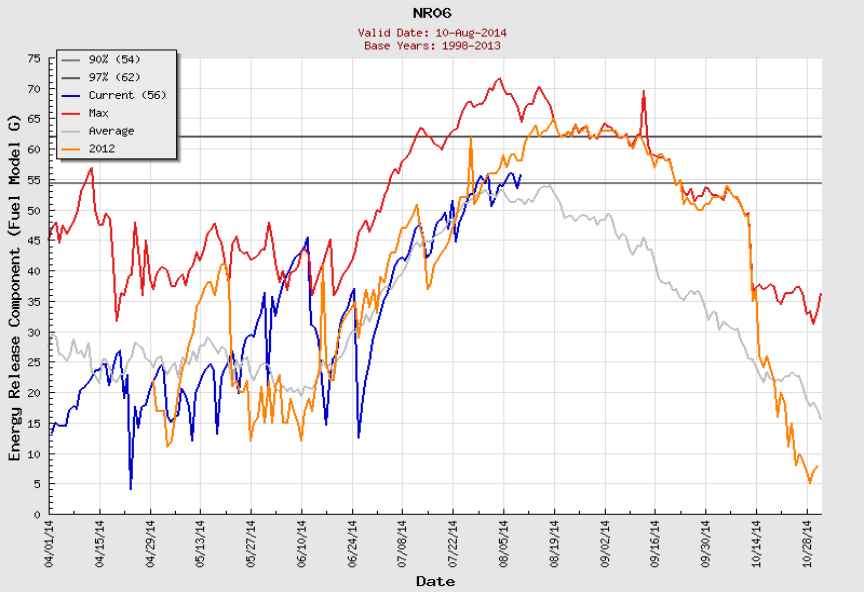

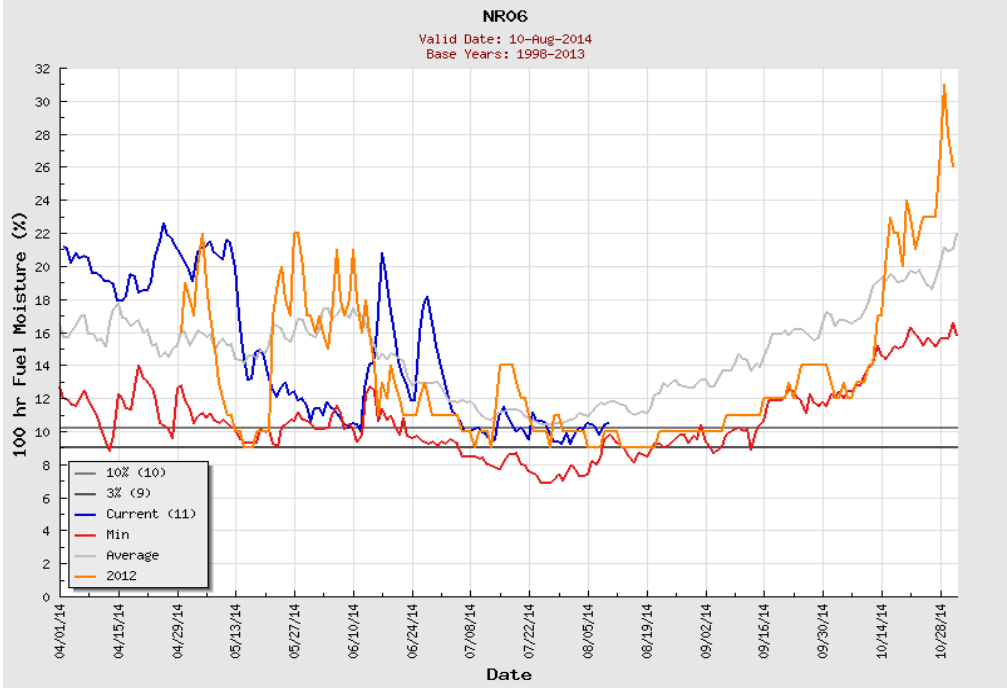

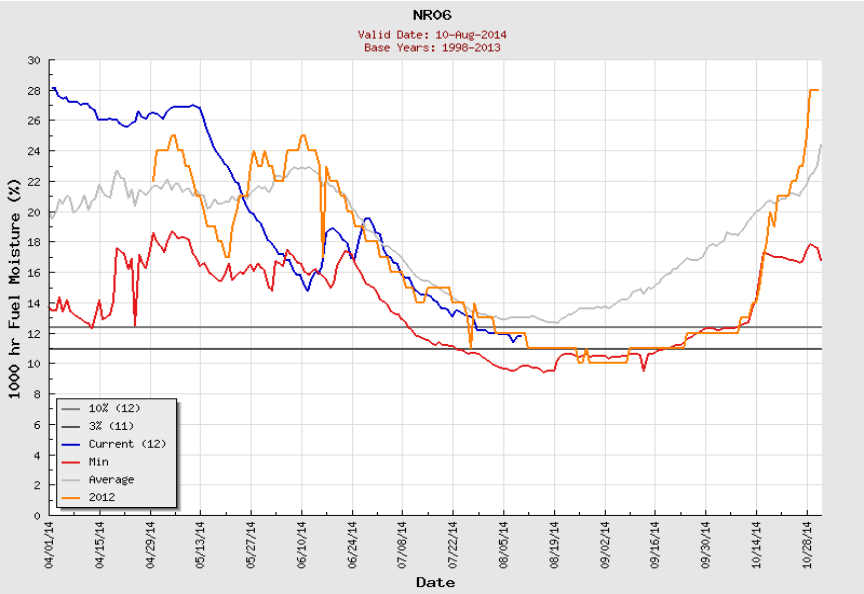

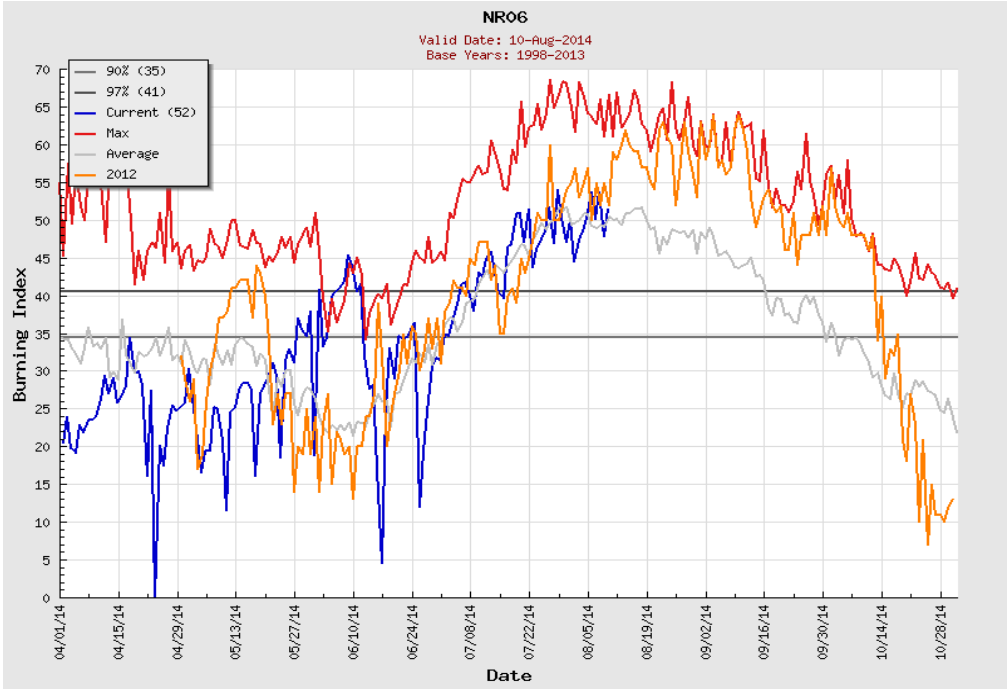

NR08 - Southwest Montana, West of Continental Divide

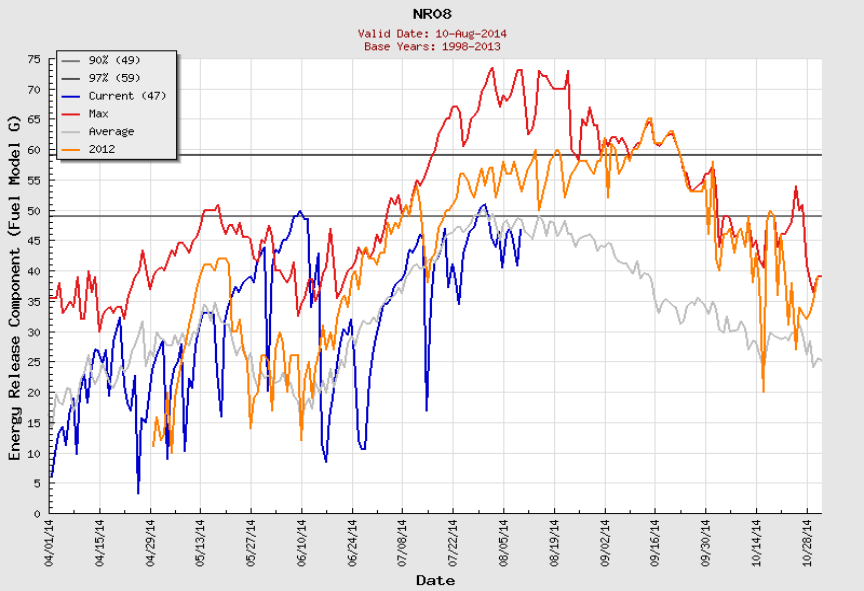

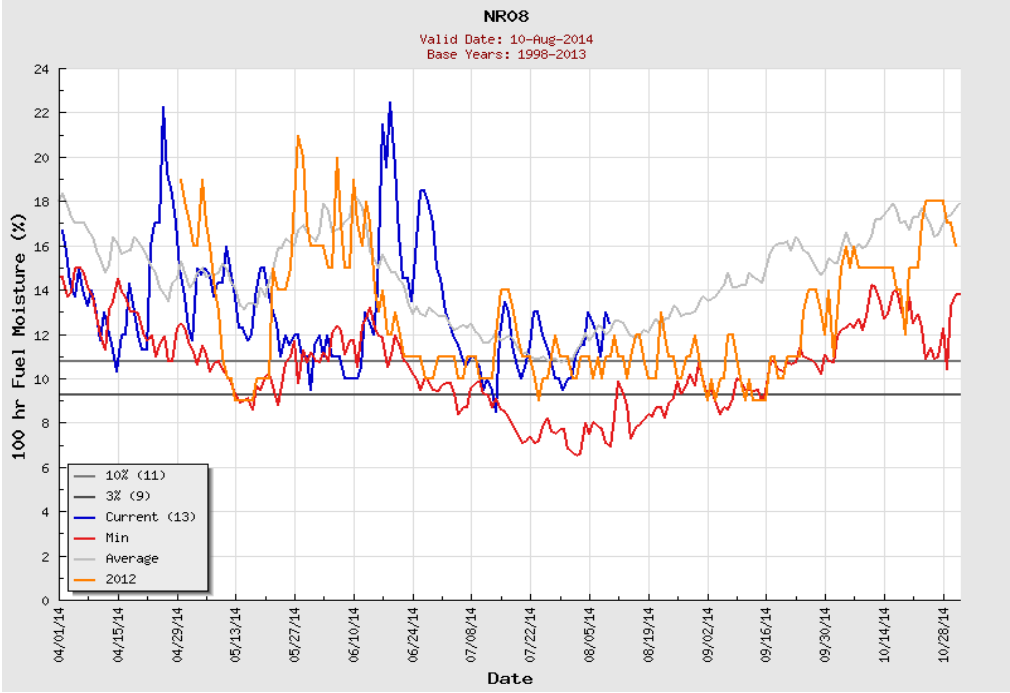

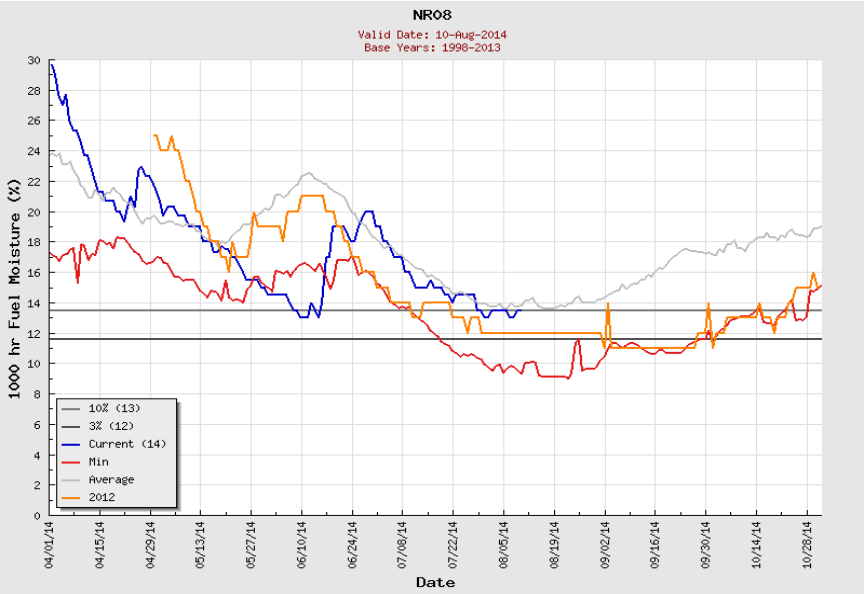

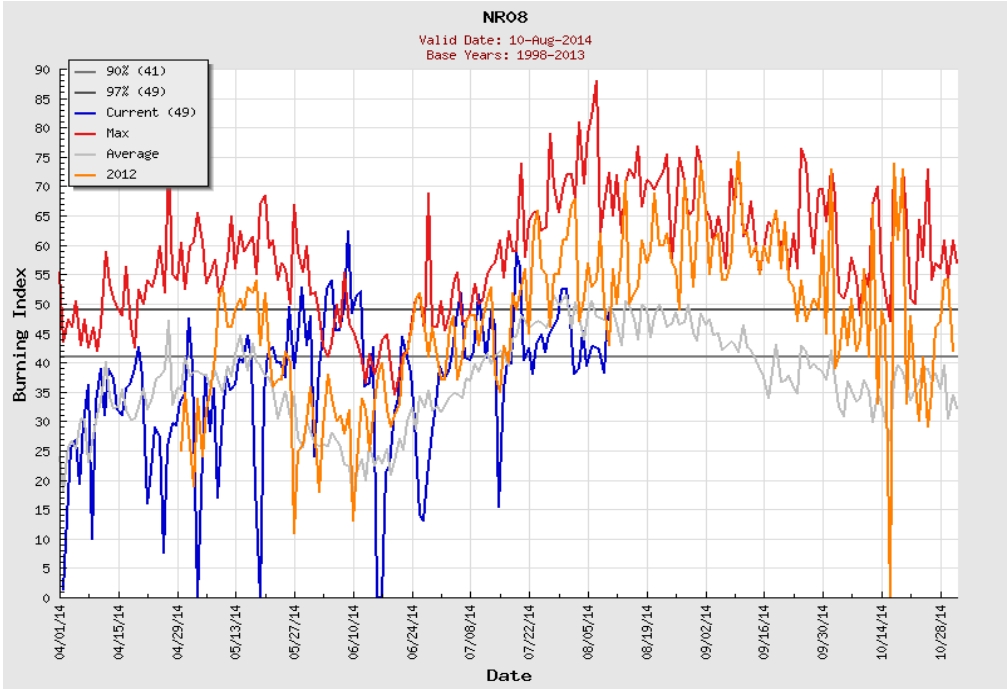

NR09 - Big Hole - Southwest Montana, East of Continental Divide

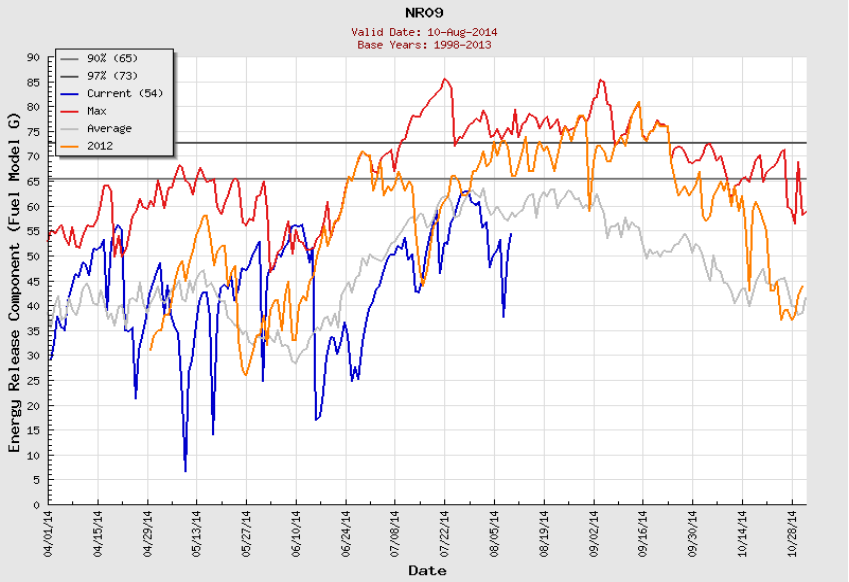

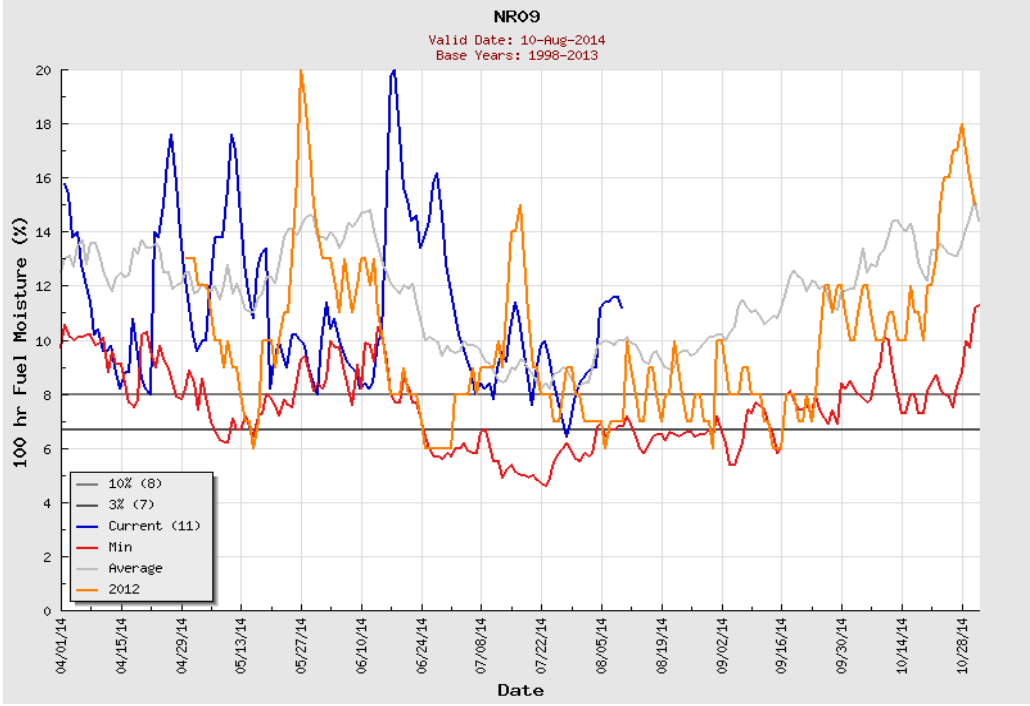

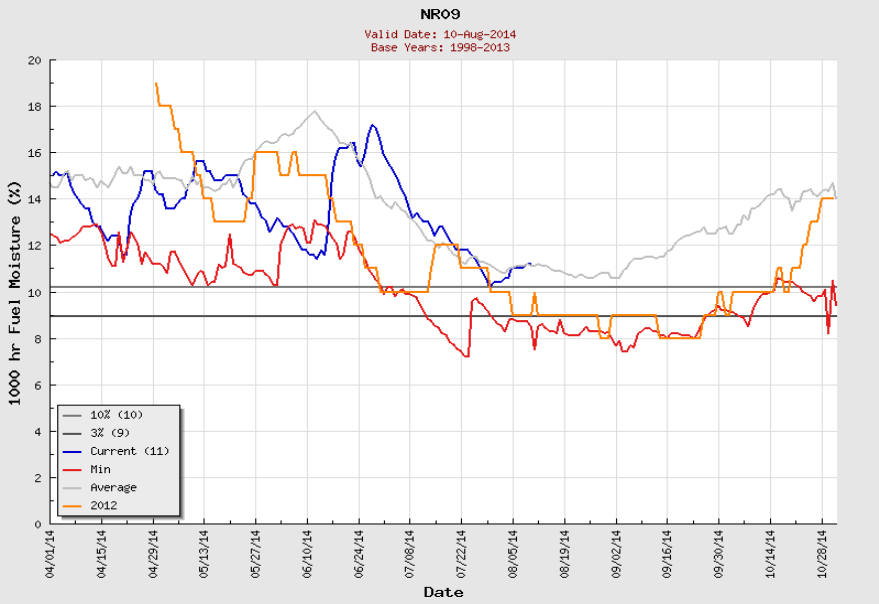

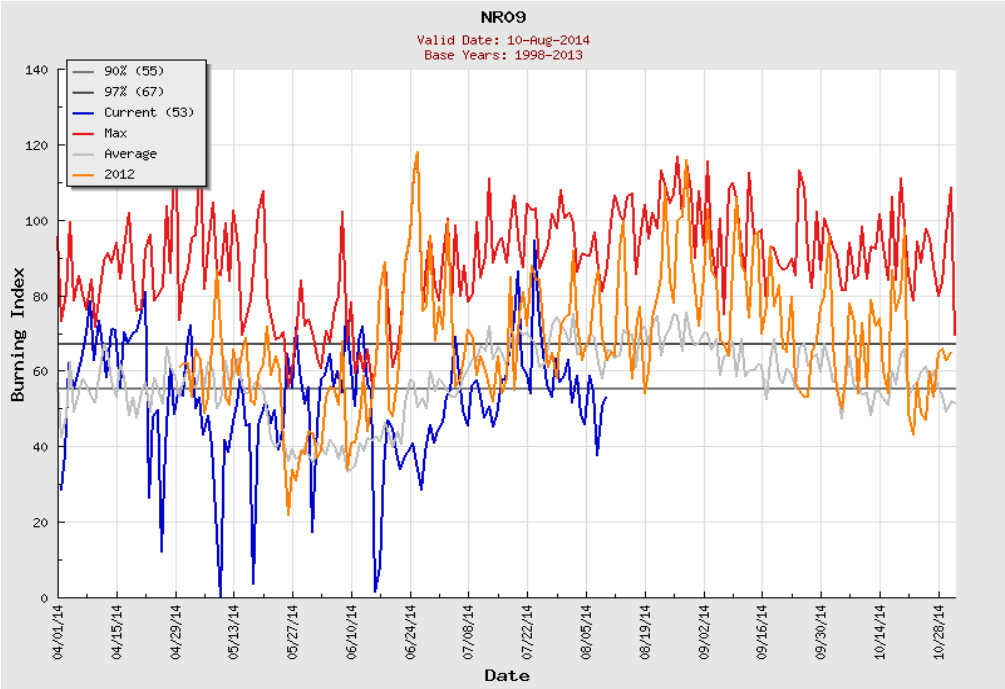

NR10 - Northern Front Range

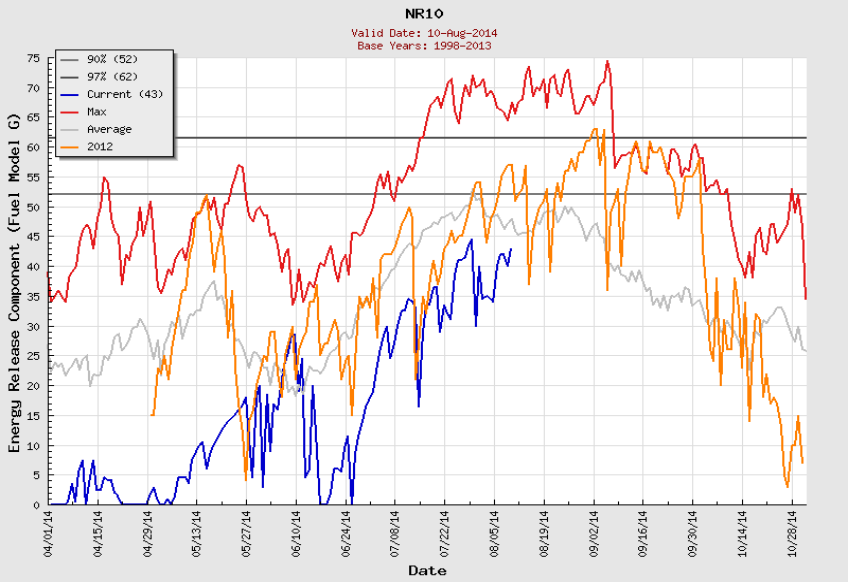

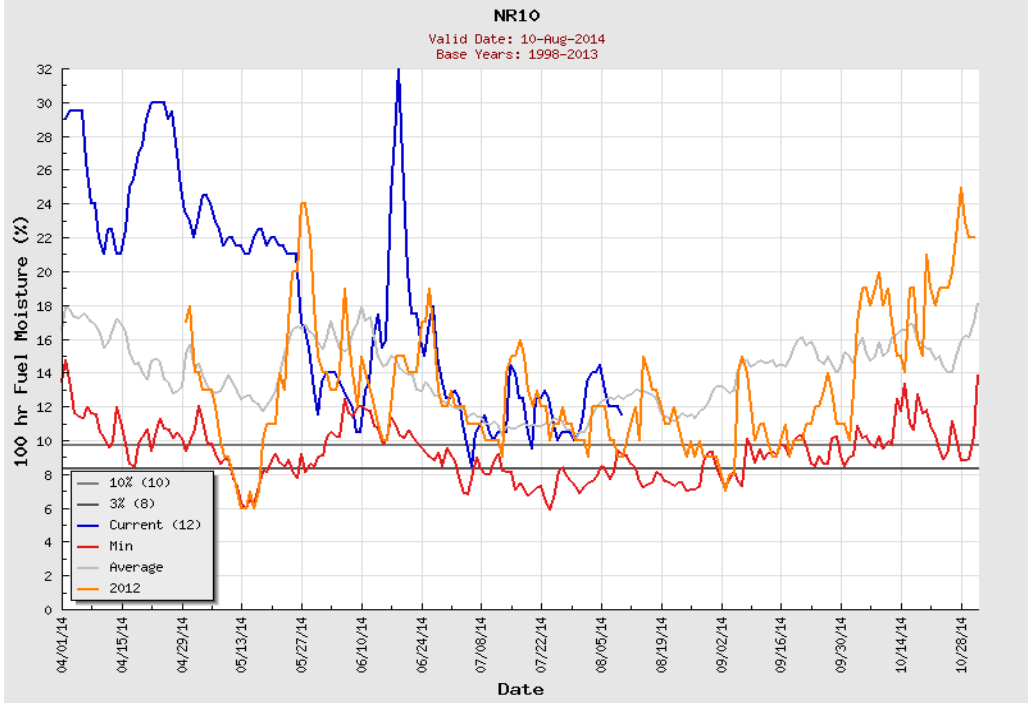

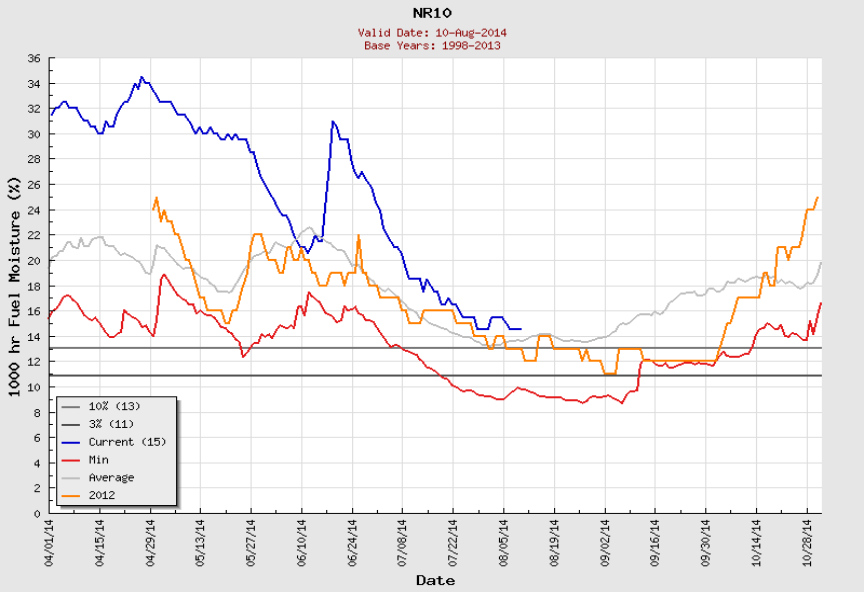

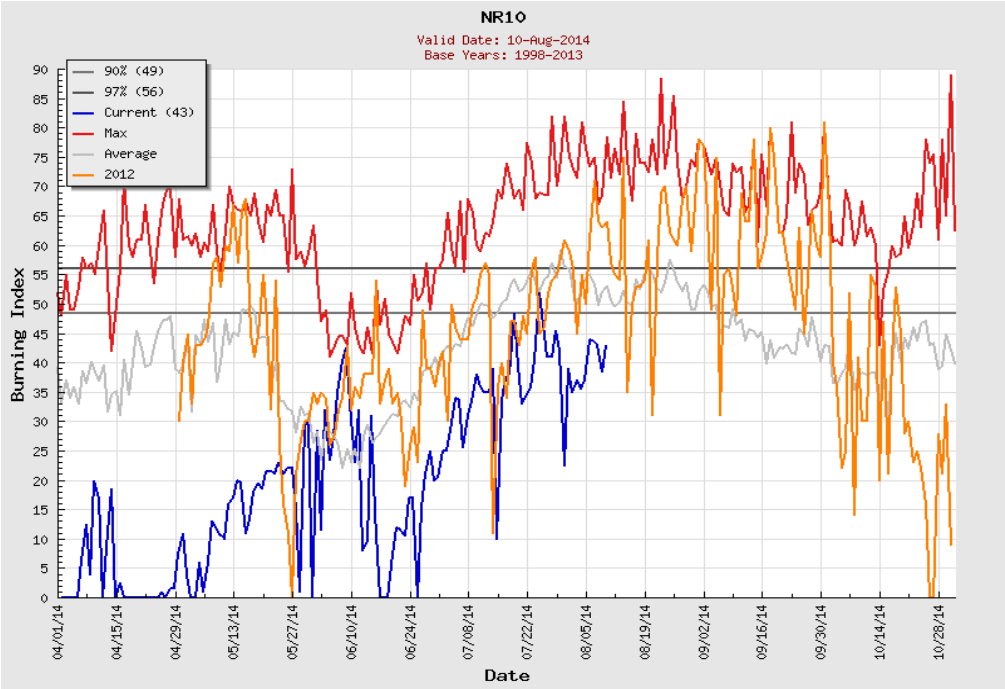

NR11 - West Central Montana

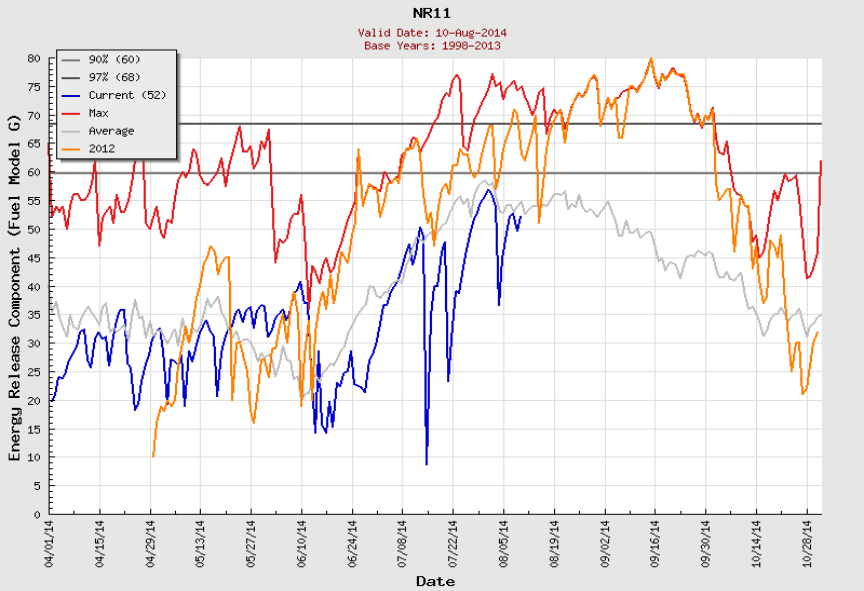

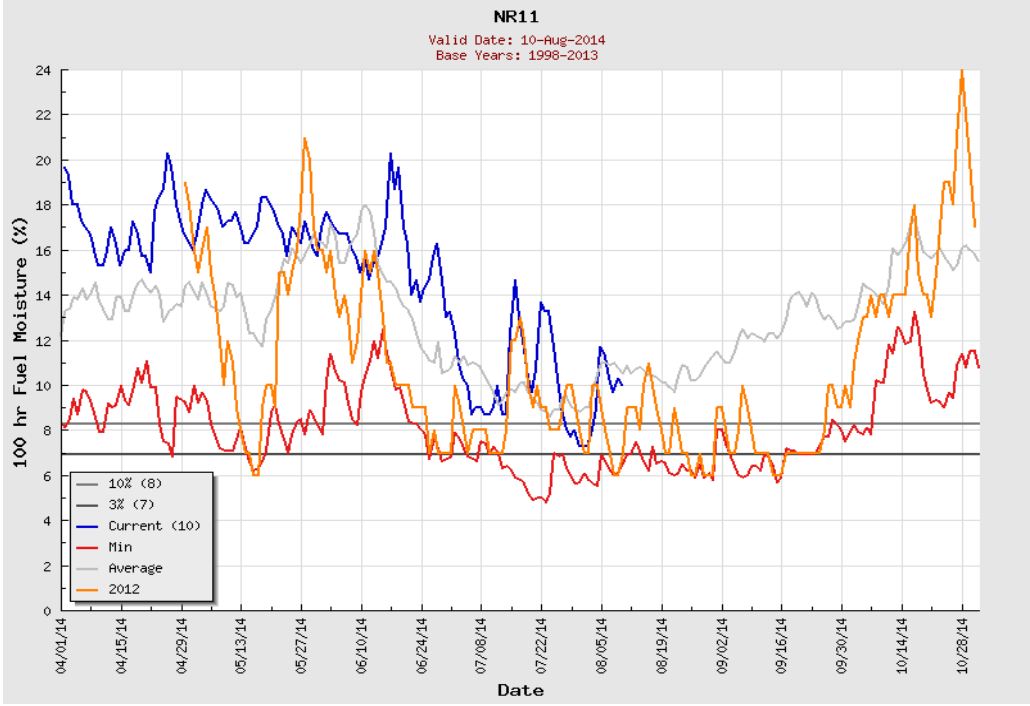

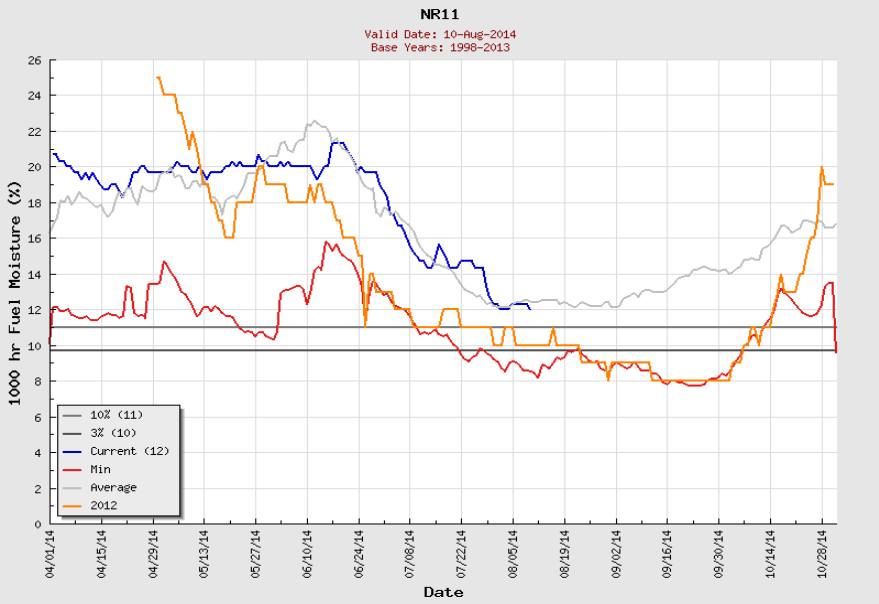

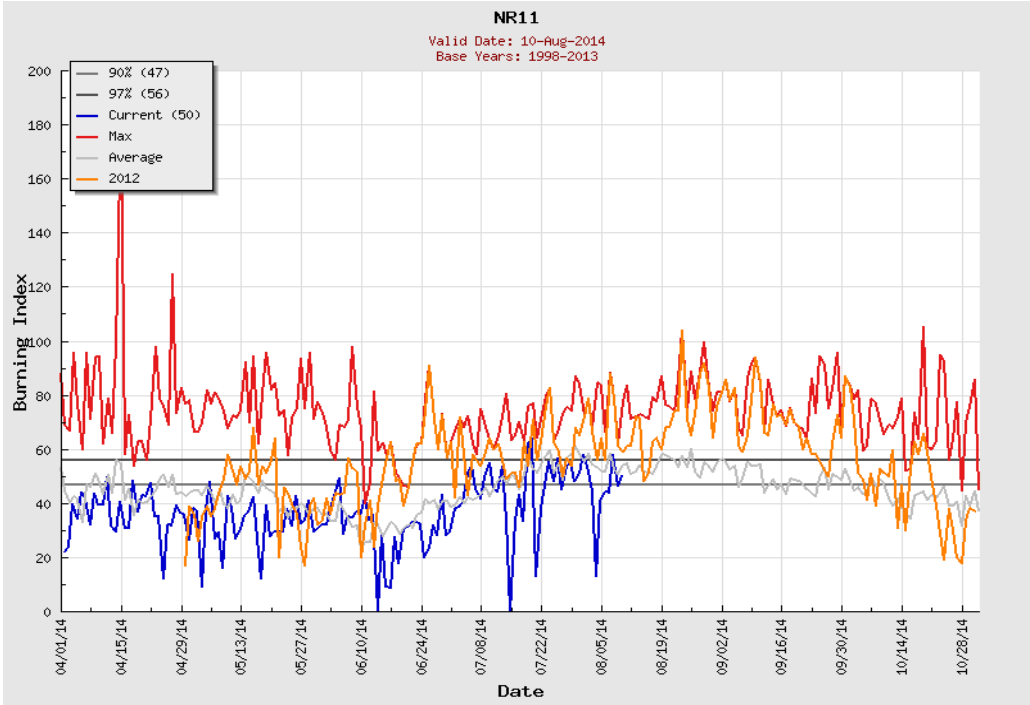

NR13 - Northern Plains & Missouri Breaks

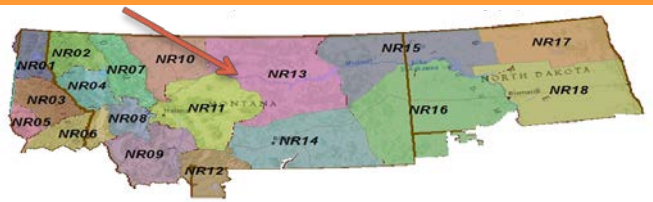

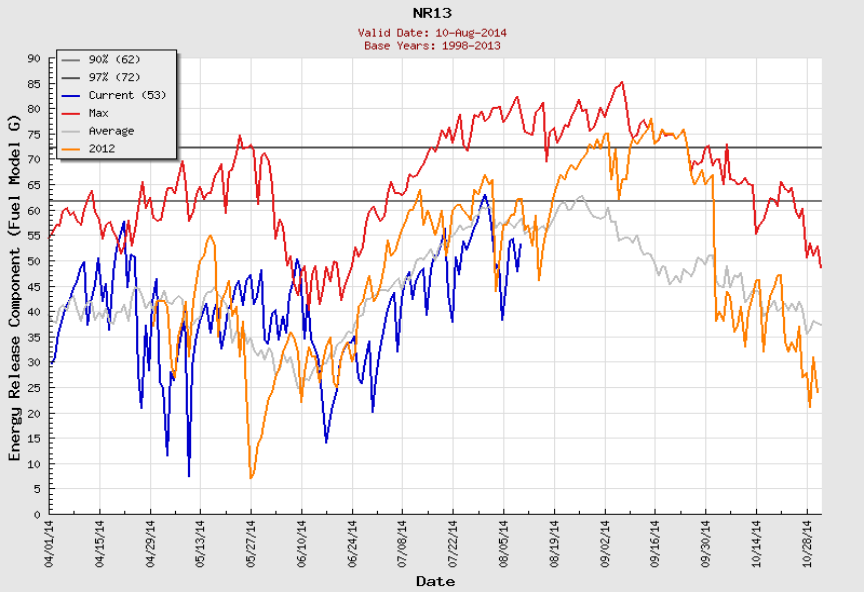

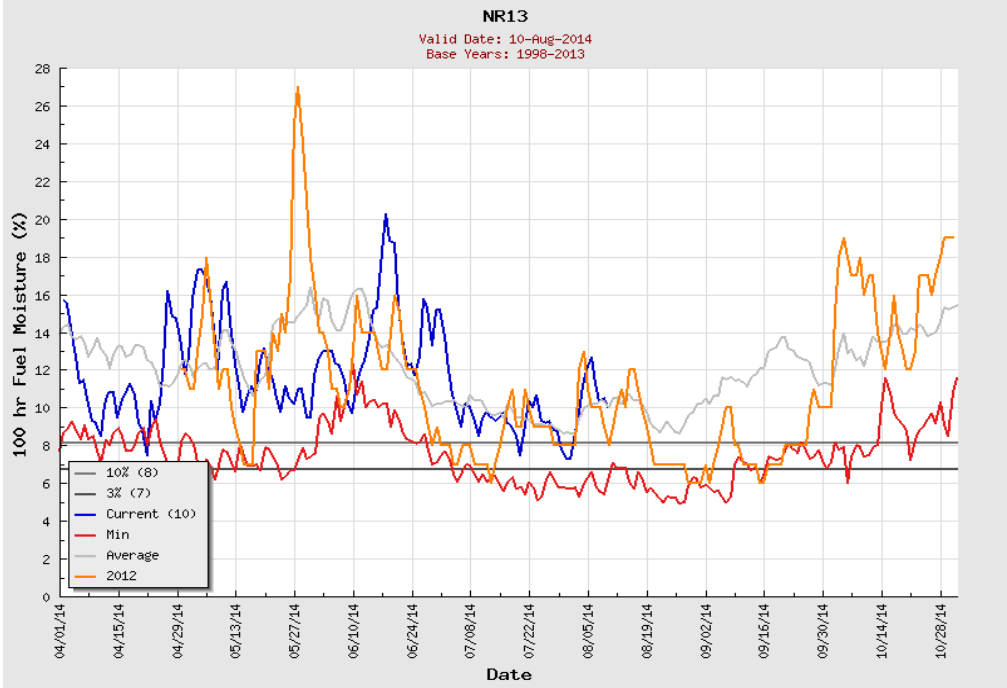

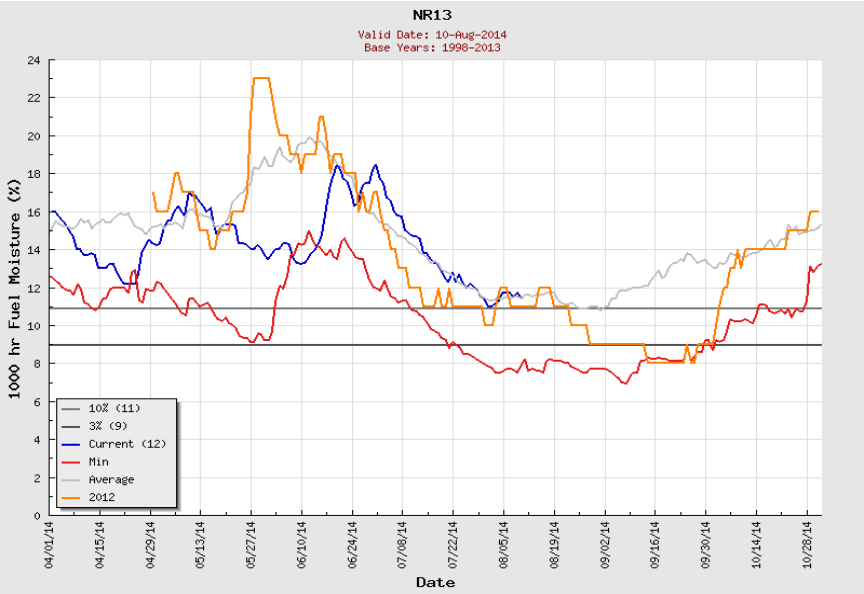

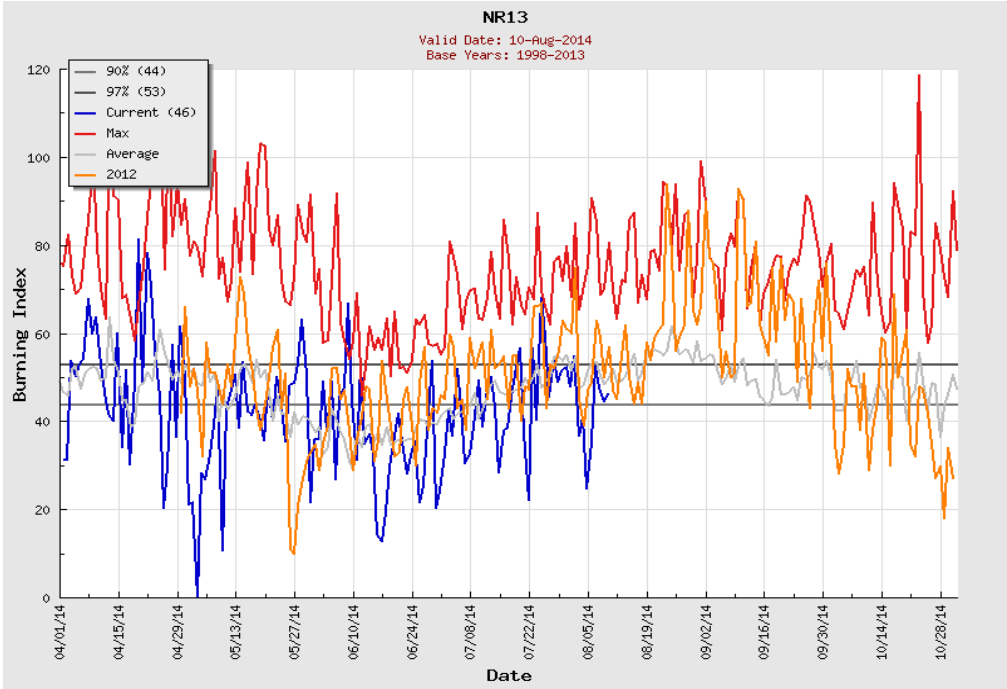

NR14 - Southern Montana (Big Horn/Powder River)

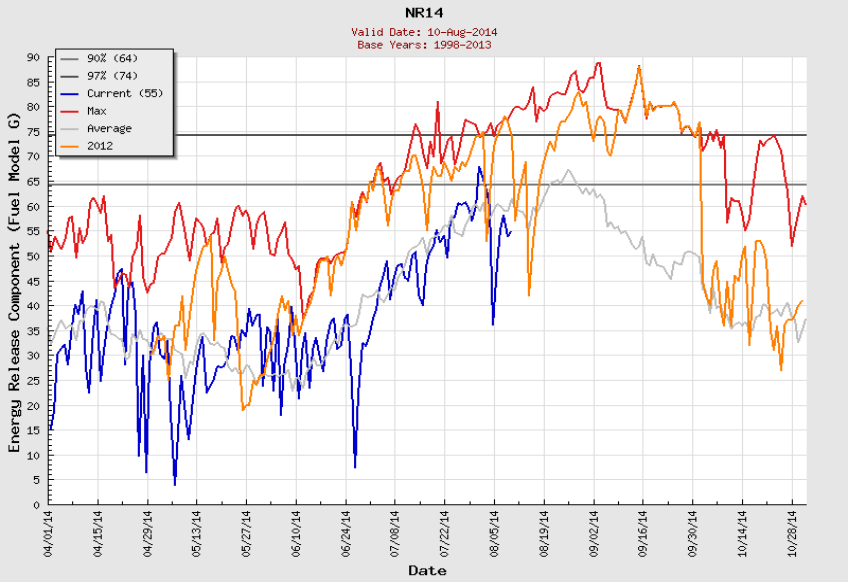

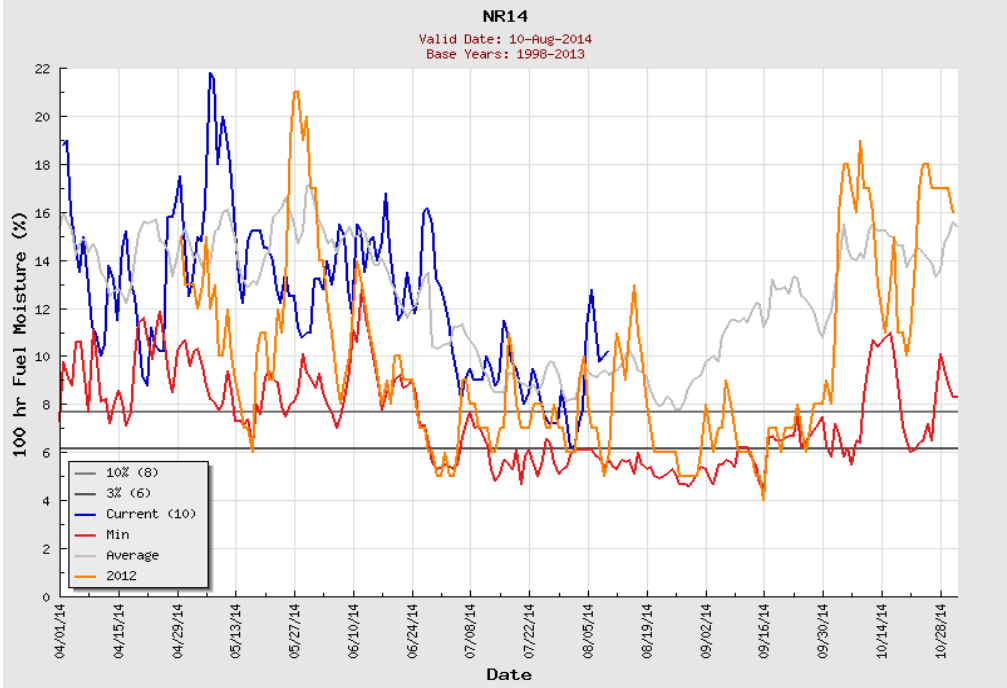

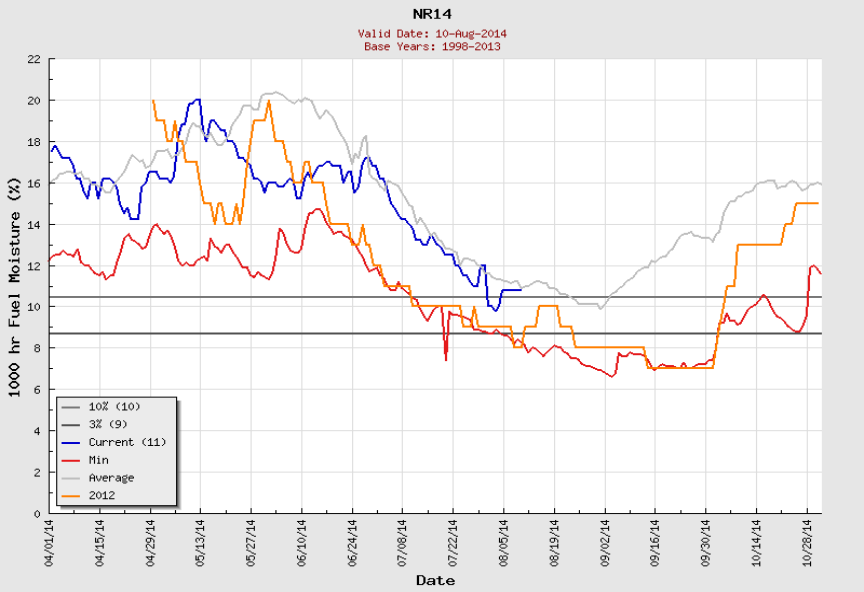

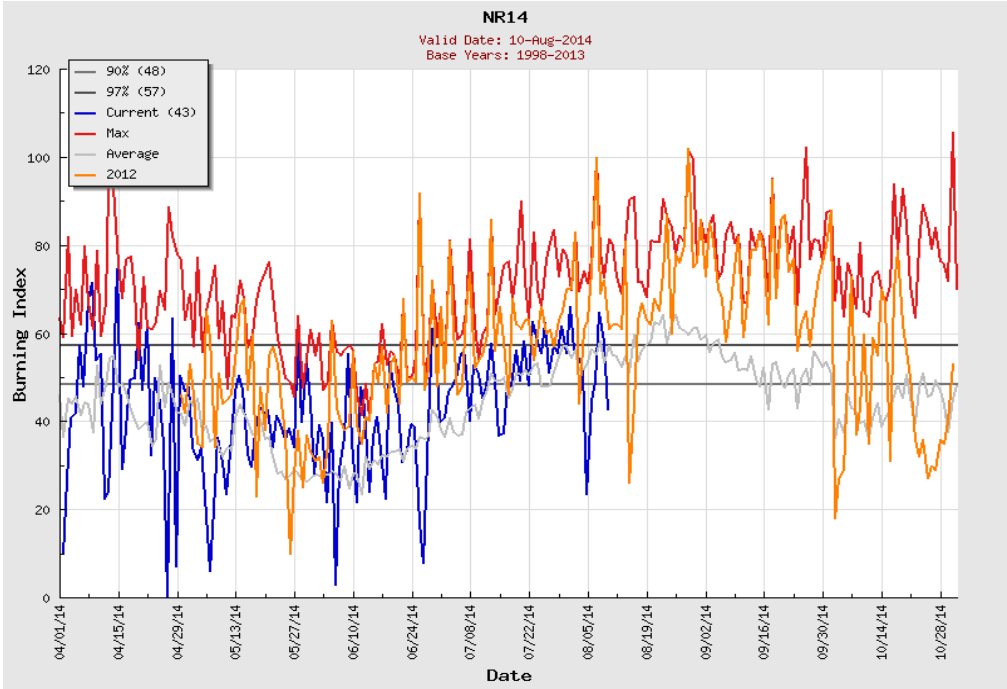

NR15 - Northeast Montana & Northwest North Dakota

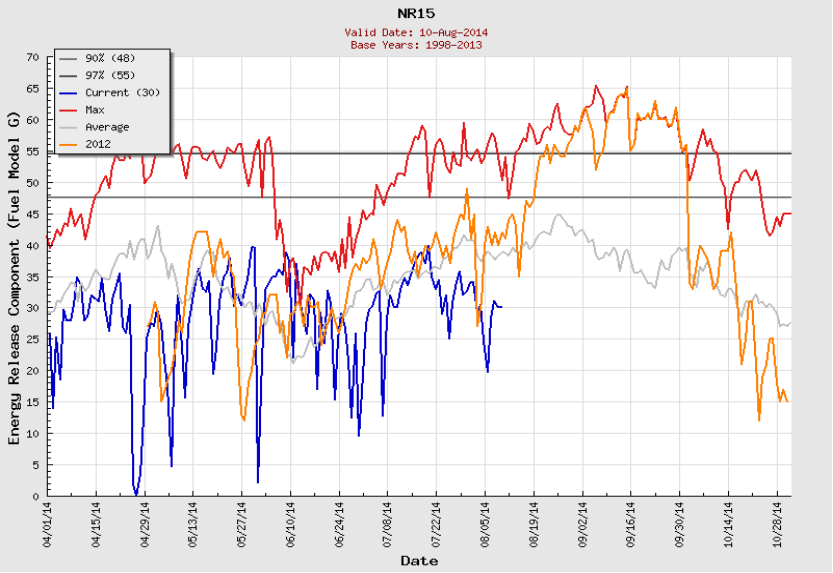

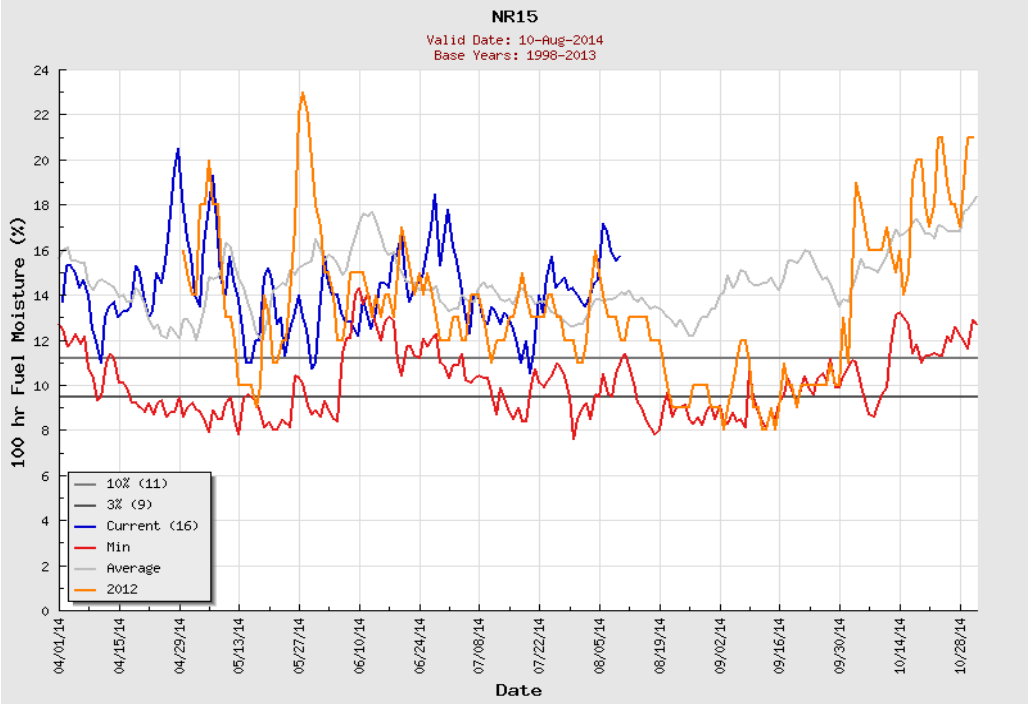

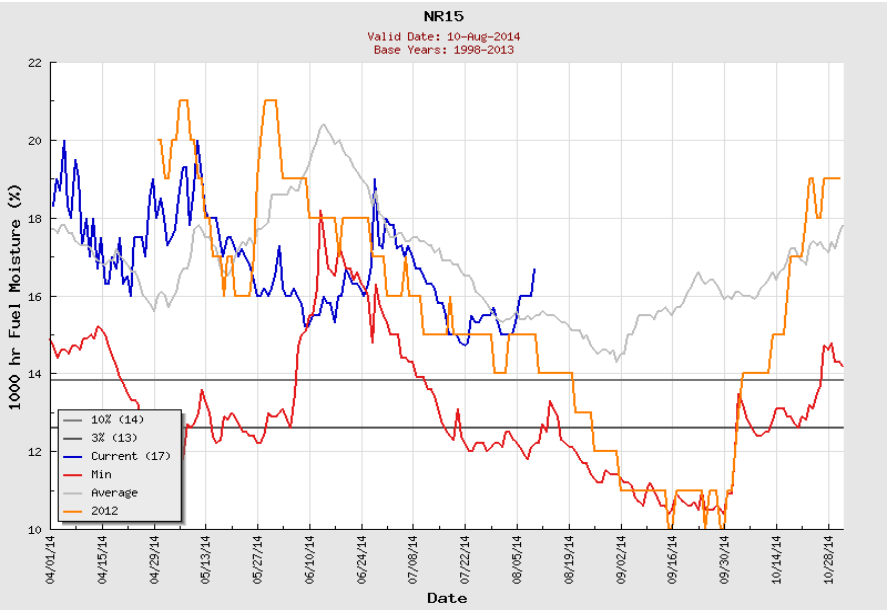

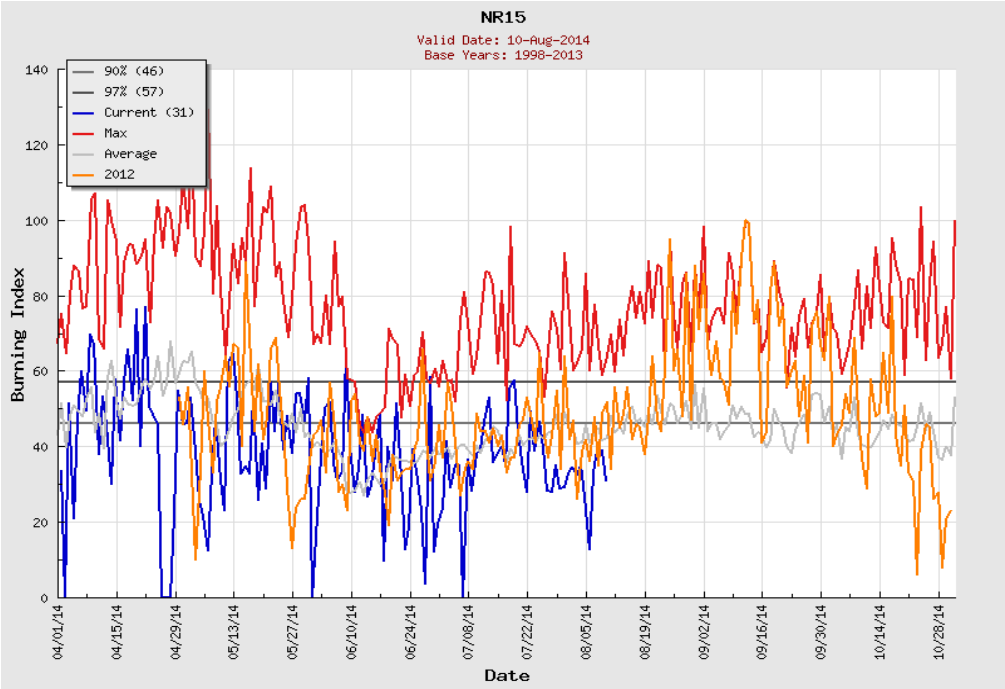

NR16 - Southeastern Montana & Southwest North Dakota

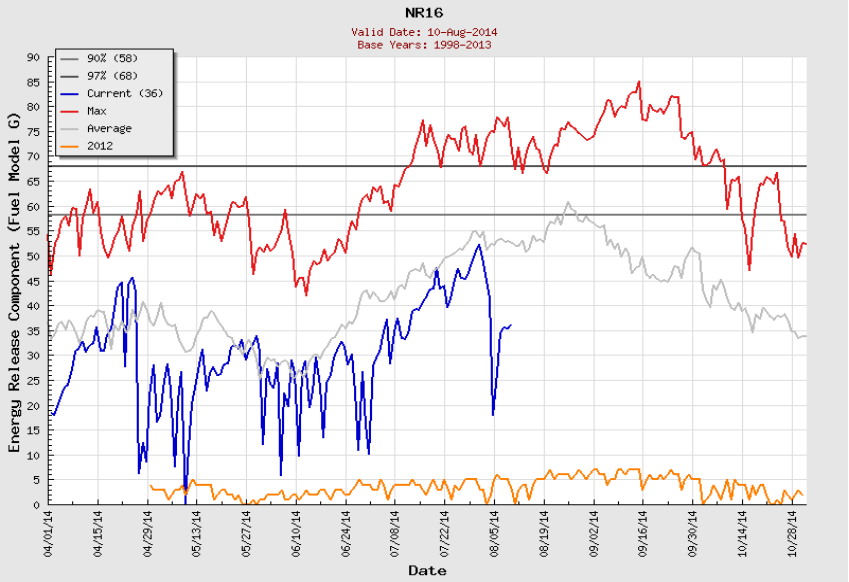

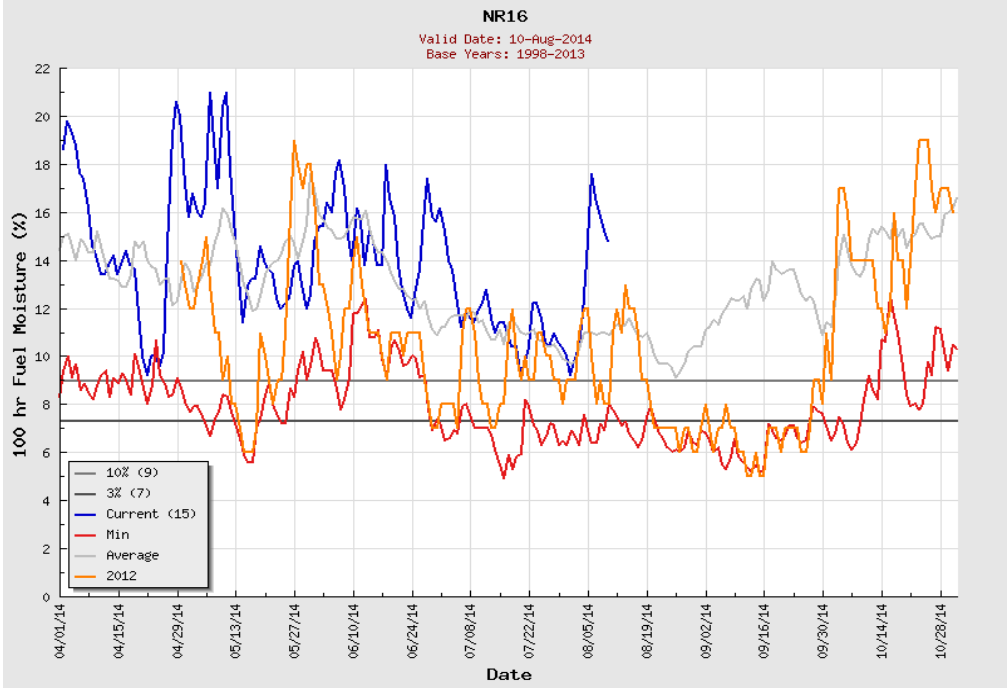

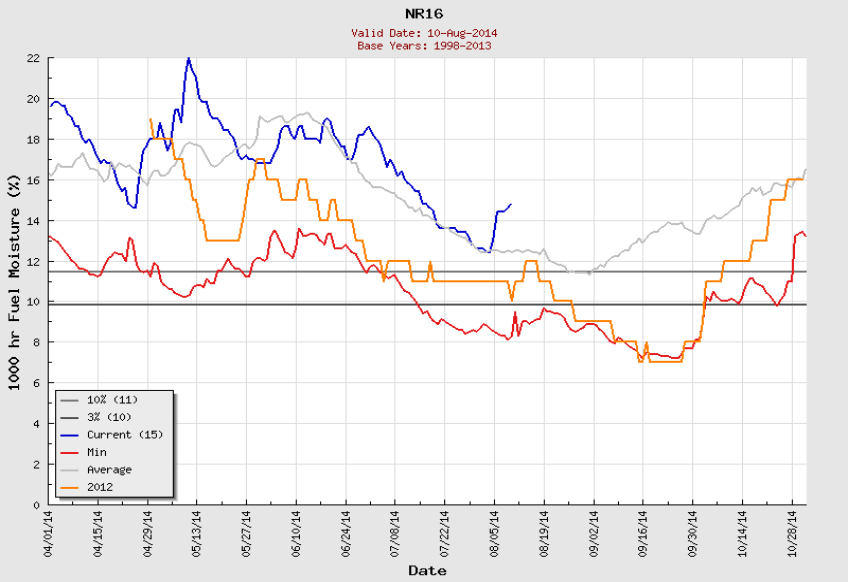

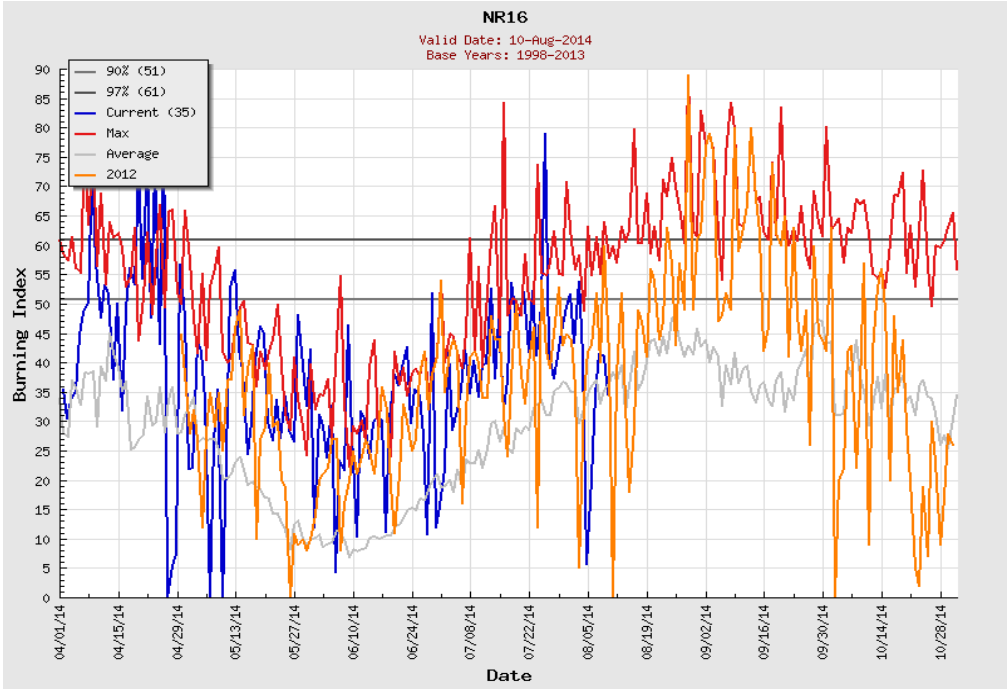

Fire Burned Summary - 2014

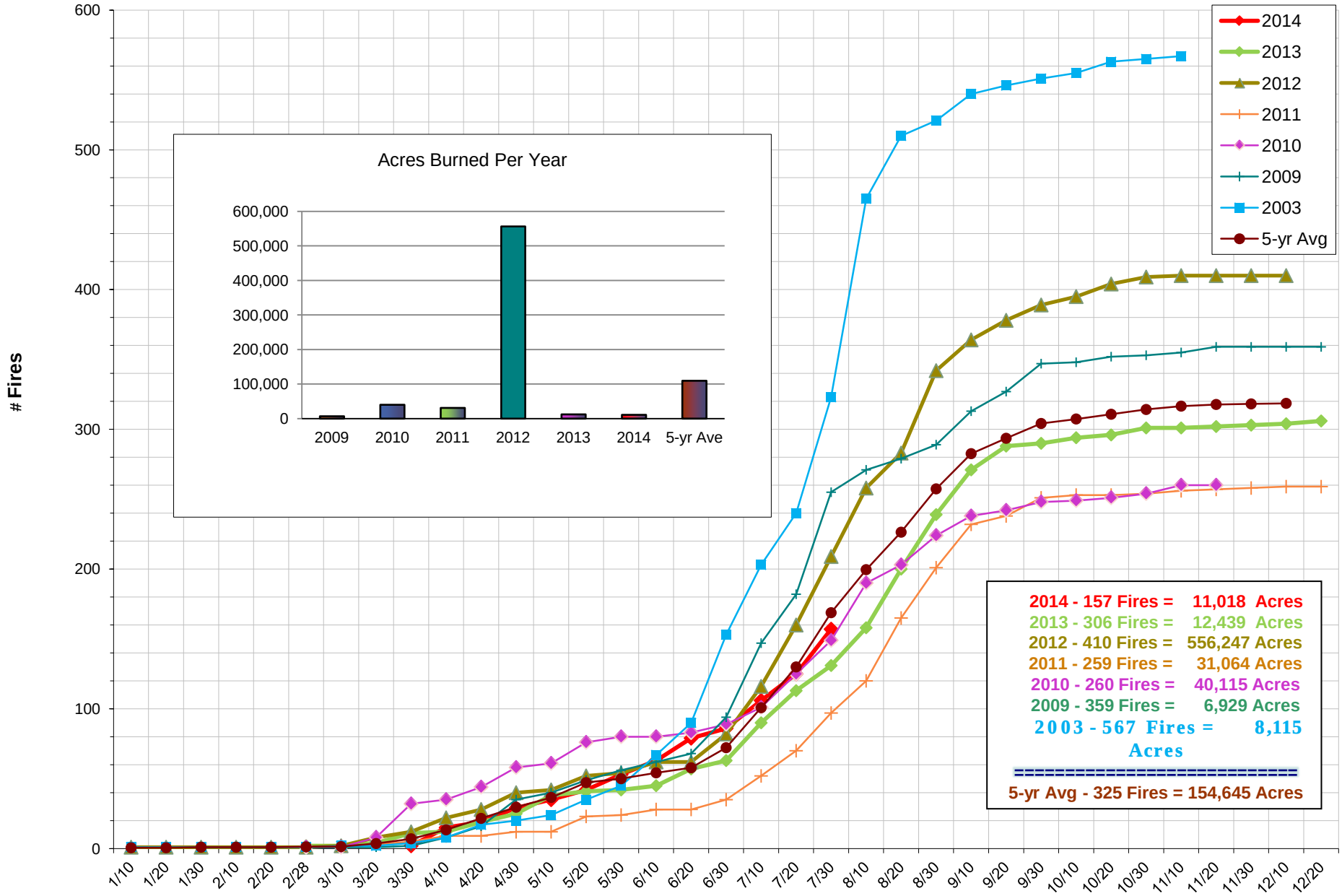

Eastern Land Office

	Assist Human		Assist Lightning		Assist Unknown	
	Number	Acres	Number	Acres	Number	Acres
Previous To Date	0	0	0	0	0	0
07/21/2014-07/30/2014	1	8500	0	0	0	0
Current EAS Total	1	8500	0	0	0	0

Northeastern Land Office

	Assist Human		Assist Lightning		Assist Unknown	
	Number	Acres	Number	Acres	Number	Acres
Previous To Date	2	1443	1	814.2	0	0
07/21/2014-07/30/2014	0	0	0	0	0	0
Current NES Total	2	1443	1	814.2	0	0

Southern Land Office

	Assist Human		Assist Lightning		Assist Unknown	
	Number	Acres	Number	Acres	Number	Acres
Previous To Date	0	0	0	0	0	0
07/21/2014-07/30/2014	0	0	0	0	1	0
Current SOS Total	0	0	0	0	1	0

Land Office	False Alarms	Mutual Aids
Central Land Office	8	13
Northwestern Land Office	13	13
Southwestern Land Office	23	10
Eastern Land Office	0	2
Northeastern Land Office	0	1
Southern Land Office	0	1
Total	44	40

Through 07/30/2014
157 Fires (direct & county assist)
11017.69 Acres
40 mutual aid incidents (MA)
44 false alarms
241 Incidents (total fires, MA, false alarms)
60% Human, 38% Lightning, 2% Unknown
5-yr average: (on this day)
168.40 Fires
53418.11 Acres

DNRC CY 2014 FIRE STATUS SUMMARY

(Includes Direct and County Assists - but does not include False Alarms and Mutual Aid Responses)

Total Number All Human/Lightning/Unknown Fires To 157

Total Acres All Human/Lightning/Unknown Burned To 11017.7

Direct/County Assist Statewide

	Assist Human		Assist Lightning		Assist Unknown		Direct Human		Direct Lightning		Direct Unknown	
	Number	Acres	Number	Acres	Number	Acres	Number	Acres	Number	Acres	Number	Acres
Previous To Date	2	1443	1	814.2	0	0	82	110.96	41	29.33	1	6.45
07/21/2014-07/30/2014	1	8500	0	0	1	0	9	17.53	18	95.22	1	1
Current Statewide Total	3	9943	1	814.2	1	0	91	128.49	59	124.55	2	7.45

Central Land Office

	Assist Human		Assist Lightning		Assist Unknown		Direct Human		Direct Lightning		Direct Unknown	
	Number	Acres	Number	Acres	Number	Acres	Number	Acres	Number	Acres	Number	Acres
Previous To Date	0	0	0	0	0	0	12	45.35	8	4.72	1	6.45
07/21/2014-07/30/2014	0	0	0	0	0	0	2	17.1	6	43.05	1	1
Current CES Total	0	0	0	0	0	0	14	62.45	14	47.77	2	7.45

Northwestern Land Office

	Assist Human		Assist Lightning		Assist Unknown		Direct Human		Direct Lightning		Direct Unknown	
	Number	Acres	Number	Acres	Number	Acres	Number	Acres	Number	Acres	Number	Acres
Previous To Date	0	0	0	0	0	0	41	33.85	12	5.07	0	0
07/21/2014-07/30/2014	0	0	0	0	0	0	2	0.2	6	2.06	0	0
Current NWS Total	0	0	0	0	0	0	43	34.05	18	7.13	0	0

Southwestern Land Office

	Assist Human		Assist Lightning		Assist Unknown		Direct Human		Direct Lightning		Direct Unknown	
	Number	Acres	Number	Acres	Number	Acres	Number	Acres	Number	Acres	Number	Acres
Previous To Date	0	0	0	0	0	0	29	31.76	21	19.54	0	0
07/21/2014-07/30/2014	0	0	0	0	0	0	5	0.23	6	50.11	0	0
Current SWS Total	0	0	0	0	0	0	34	31.99	27	69.65	0	0

RESTRICTIONS AS OF 0001 HOURS - August 8, 2014

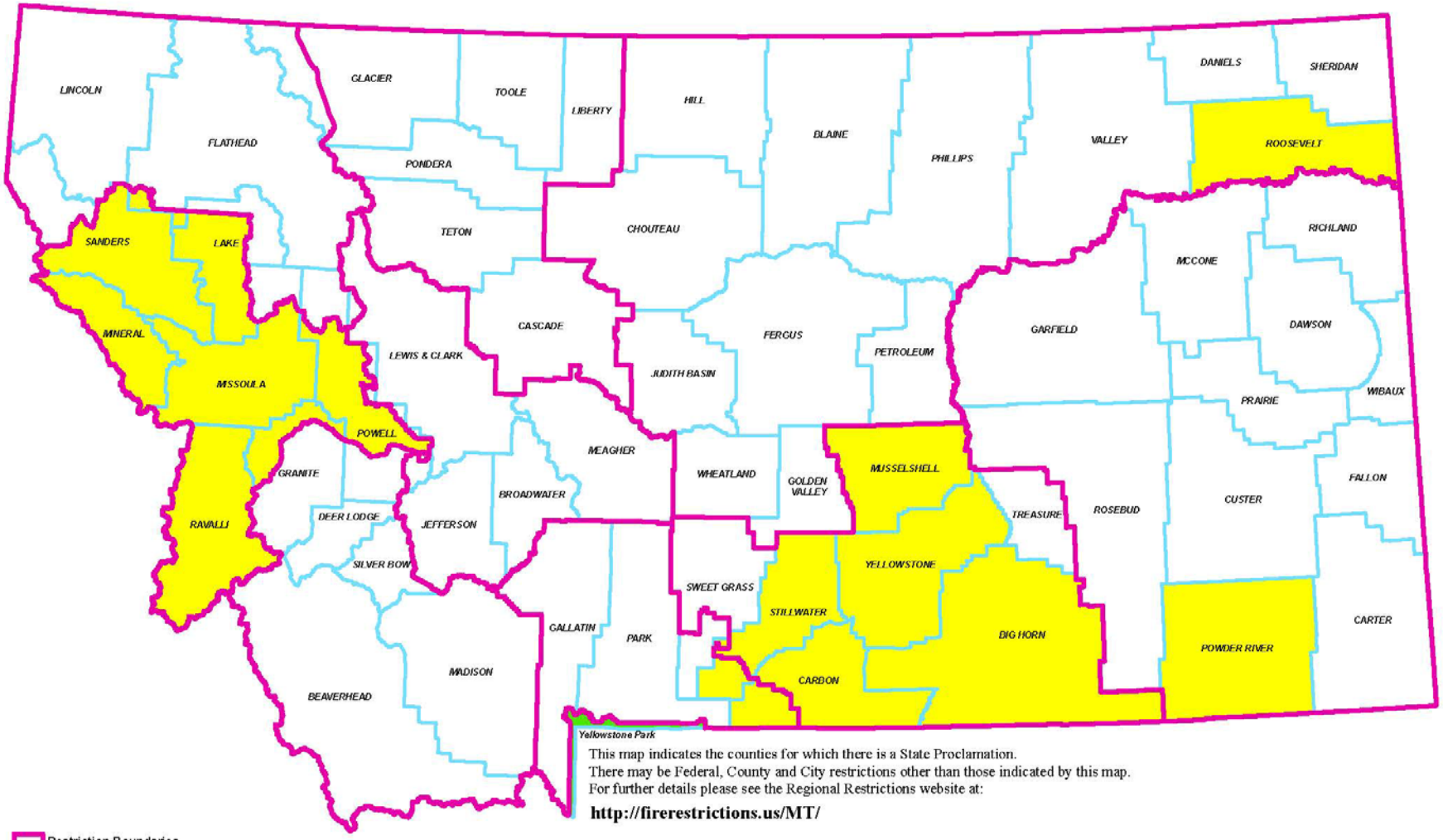

This map indicates the counties for which there is a State Proclamation.
There may be Federal, County and City restrictions other than those indicated by this map.
For further details please see the Regional Restrictions website at:

http://firerestrictions.us/MT/

Restriction Boundaries

Restriction Levels

- No Restrictions
- Stage 1
- Stage 2
- Not Applicable

N

0 25 50 100 150 200 Miles

Map Produced August 7, 2014

Montana Large Fire Activity
7/28/2014

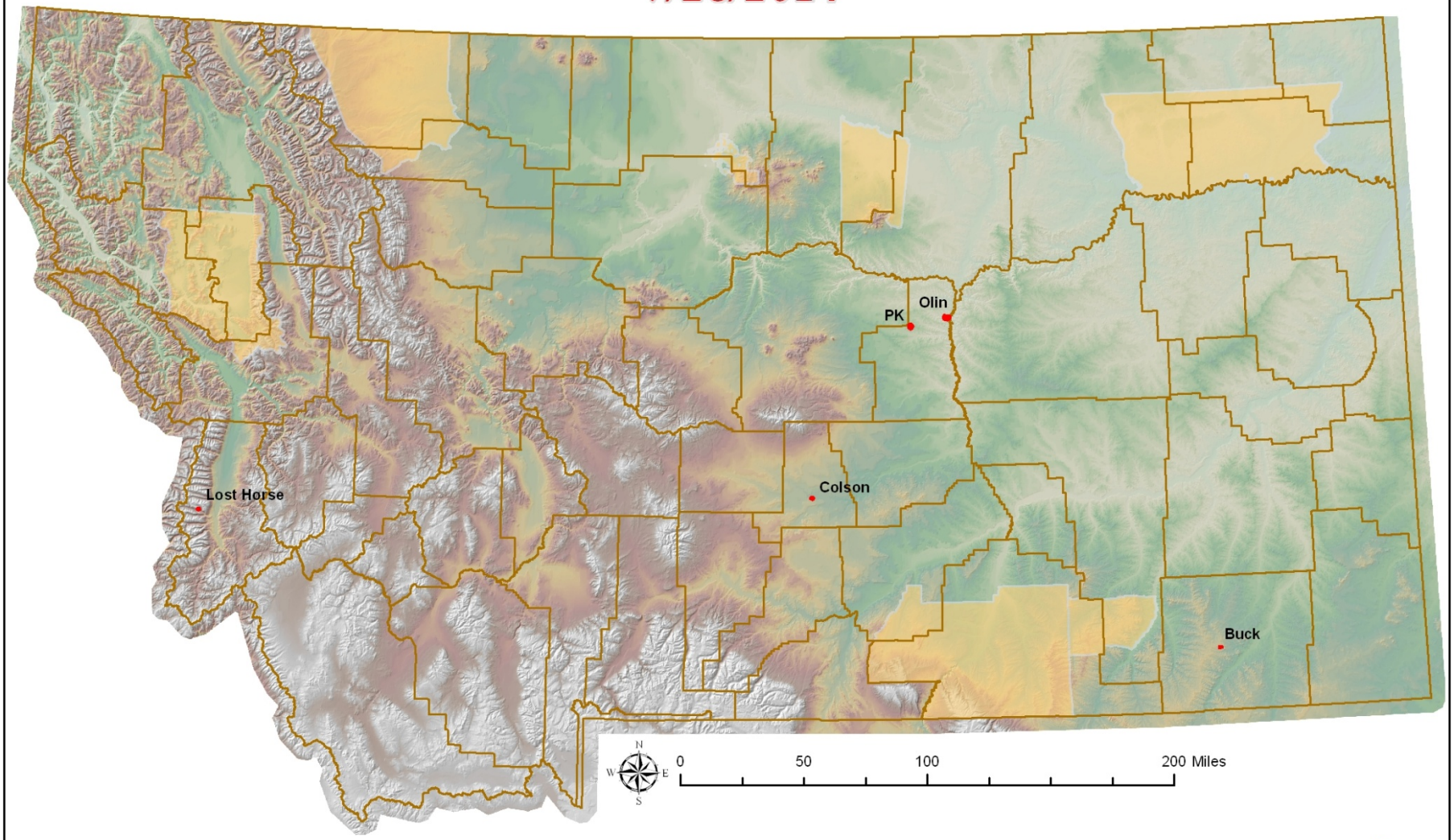

2013 Fire Perimeters

County Line

Montana Indian Reservations

Some Fire Perimeters have been estimated from MODIS Data

Colt Lake Estimated Perimeter 08/10/2014 2200hrs

MT-SWS-429 #964314

1 inch = 3,000 feet

Map Produced by: Cory Calnan 08/10/14

Colt Lake Estimated Perimeter 08/10/2014 2200hrs

MT-SWS-429 #964314



1 inch = 250 feet

Map Produced by: Cory Calnan 08/10/14

2014 Fire and Aviation

IBA & Fire Finance

Availability Resource List.

Aug 11 – Aug 18, 2014

2014 FIRE & AVIATION
IBA & Fire Finance Availability Resource List

Effective Dates: Aug 11 – 18, 2014

Wanemah Hulett - Fire Business Supervisor
(406) 542-4230 or (406) 210-2461

AVAILABLE?	NAME	FIRE QUALIFICATIONS	PHONE	REMARKS
Y	Allen Branine	**IBA(T)**, PROC(T), COST(T)	406-886-2207 406-212-0249	FIRE ASSIGNMENT
N	Lindsey Bucklin	EQTR(T), PRTC(T)	406-542-4253 406-546-3800	Not Available
Y	Natasha Bucklin	PTRC, EQTR	406-542-5813	Local Only
N	Deb Byrd	**IBA(T)**	406-293-2711 406-293-2042	Not Available
Y	Laurie Case	PTRC(T), EQTR(T)		Local Only
Y	Sue Clark – T2	**IBA**	406-542-4204 406-240-1145	Available
Y	Susan Dowler	T3 FSC, PTRC, EQTR, TIME(T), COST(T), COMP(T)	406-751-2245 406-461-9977	Local Only
N	Denise Edwards	PTRC, EQTR, TIME(T)	406-542-4228 406-239-5375	Not Available
Y	Karen Goode	T3 FSC, PTRC, EQTR, TIME, COST, FSC2(T)	406-754-2301 406-250-1409	NWLO zone only
Y	Terry Groesbeck	PTRC(T), EQTR(T)	406-881-2371 406-882-4142 406-291-5158	FIRE ASSIGNMENT
Y	Wanemah Hulett	PTRC, EQTR, FSC3, BUYM, PROC(T); **IBA(T)**, TIME(T), COST(T)	406-754-2959 406-542-4230 406-210-2461	Available in state
Y	Mickey Ivory	PTRC, EQTR, TIME, COST, **IBA**, FSC3, FSC2(T)	406-244-5857 406-793-6425 406-546-4714	Call for availability
Y	Laura Kiehl – CAT	PTRC, EQTR, TIME, COST	406-429-5841 406-366-2120	Available
Y	Rose Kirschenheiter	EQTR(T), PRTC(T)	406-542-4300 406-239-7811	Local Only
N	JoAnne Marceau	PTRC, EQTR	406-542-4252 406-546-3460	Not Available
Y	Liz Mullins	EQTR, PTRC, BUYM, **IBA(T)**	406-542-4345 406-360-4307	Available
Y	Juanita Nelson - EFF	EQTR(T), FSC3(T), PTRC(T)	406-758-2194 406-885-7708	Weekends only
N	Jeff Rupkalvis – T2	**IBA**	406-542-5803 406-549-6689 406-529-4427	Not Available
Y	Becky Shepard - CAT	**IBA**, FSC2, COST, TIME	406-538-7789 406-366-1879	Available
Y	Ben Super	**IBA**	406-542-4308 406-544-9628	Not Available
Y	Katie Svoboda	EQTR, PRTC, TIME(T), **IBA(T)**	406-586-5243 406-925-0446	Available 24-28th
Y	Karen Vaughn	PTRC(T), EQTR(T), RADO(T)	406-563-6078 406-563-7844 406-560-0817	Available
Y	Carolyn Wolf – CAT	EQTR, PTRC, CTSP, TIME(T)	406-266-4236 406-544-9458	Available

910 Drop

Colorado Gulch Fire

Colorado Gulch Fire

Colorado Gulch Fire

Colorado Gulch Fire

Colorado Gulch Fire

Case Ranch Fire

Case Ranch Fire

Case Ranch Fire

Case Ranch Fire

SWLO Helitack

DNRC Aircraft Mechanics

Steve Longacre – Helibase Radio Replacement