












Map 1

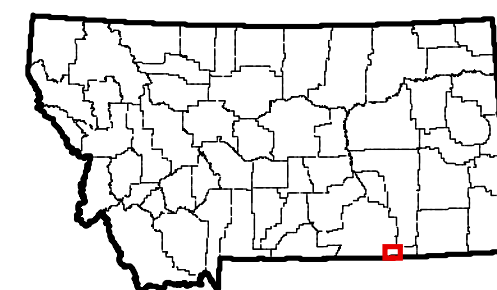
**Coal Mining Disturbance in
Drainages of the Spring Creek
Mine Area Bighorn County, Montana**

**Application 183
Spring Creek Mine
Spring Creek Coal LLC
Permit # C19790012**

-  Proposed Amendment Area
-  Approved Permit Area
-  Proposed LOM Disturbance
-  Approved LOM Disturbance
-  2010 Disturbance Area
-  Future Disturbance
-  Premine Drainage Basin
-  Surface Water CHIA Boundary
-  Groundwater CHIA Boundary
-  MPDES Monitoring Site
-  USGS Stream Gauge

0 0.5 1 2 Miles

N



Projection: NAD 83 Montana State Plane Meters

